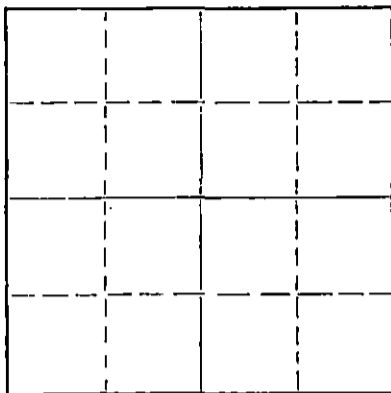


Give All Information Completely
Make Required Affidavit
Mail or Deliver Report to:
Conservation Division
State Corporation Commission
212 No. Market
Wichita, Kansas

15-009-20912-0000
WELL PLUGGING RECORD

Barton County, Sec. 4 Twp. 16S Rge. (E) 12 (W)

Location as "NE/CNW/SW" or footage from lines SW of NE NE NW
Lease Owner A. Harms Petroleum
Lease Name CASEY Well No. 1
Office Address P. O. Box 488, Great Bend, Kansas 67530
Character of Well (completed as Oil, Gas or Dry Hole) dry hole
Date well completed June 22 1975
Application for plugging filed 19____
Application for plugging approved 19____
Plugging commenced June 22 1975
Plugging completed 4:00 a.m. June 22 1975
Reason for abandonment of well or producing formation _____



Locate well correctly on above Section Plat

If a producing well is abandoned, date of last production _____ 19____
Was permission obtained from the Conservation Division or its agents before plugging was commenced? yes

Name of Conservation Agent who supervised plugging of this well Dwayne Rankin
Producing formation _____ Depth to top _____ Bottom _____ Total Depth of Well 3337 Feet
Show depth and thickness of all water, oil and gas formations.

OIL, GAS OR WATER RECORDS

CASING RECORD

FORMATION	CONTENT	FROM	TO	SIZE	PUT IN	PULLED OUT
	surface	- 0 -	205'	8 5/8"	195.99	

Describe in detail the manner in which the well was plugged, indicating where the mud fluid was placed and the method or methods used in introducing it into the hole. If cement or other plugs were used, state the character of same and depth placed, from _____ feet to _____ feet for each plug set.

Plug at 480' w/40 sx. cement. Plug at 180' w/25 sx.

cement. Plug at 40' with 1/2 sk. hulls and 10 sx. cement.

Rathole plugged w/2 sx. cement.

RECEIVED
STATE CORPORATION COMMISSION

FEB 13 1978

02-13-76

CONSERVATION DIVISION
Wichita, Kansas

(If additional description is necessary, use BACK of this sheet)

Name of Plugging Contractor Sun Cementing
Address Great Bend, Kansas

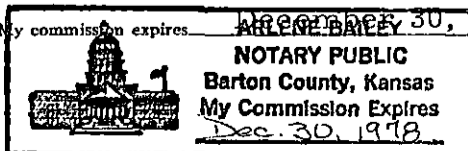
STATE OF KANSAS COUNTY OF BARTON, ss.
William S. Schachle (employee of ~~owner~~ ~~operator~~ or operator) of the above-described well, being first duly sworn on oath, says: That I have knowledge of the facts, statements, and matters herein contained and the log of the above-described well as filed and that the same are true and correct. So help me God.

(Signature) William S. Schachle
WILLIAM S. SCHACHLE
P. O. Box 783, Great Bend, Kansas 67530
(Address)

SUBSCRIBED AND SWORN to before me this 24th day of June, 1975

Arlene Bailey
Arlene Bailey Notary Public.

My commission expires December 30, 1978

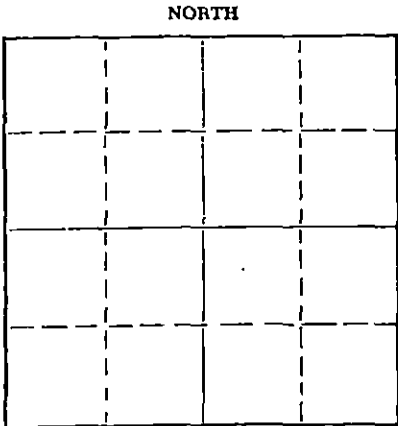


Give All Information Completely
Make Required Affidavit
Mail or Deliver Report to:
Conservation Division
State Corporation Commission
212 No. Market
Wichita, Kansas

WELL PLUGGING RECORD

Barton County, Sec. 4 Twp. 16S Rge. (E) 12 (W)
Location as "NE/CNW/SW" or footage from lines. SW of NE NE NW

Lease Owner A. Harms Petroleum
Lease Name CASEY Well No. 1
Office Address P. O. Box 488, Great Bend, Kansas 67530
Character of Well (completed as Oil, Gas or Dry Hole) dry hole
Date well completed June 22 1975
Application for plugging filed 19
Application for plugging approved 19
Plugging commenced June 22 1975
Plugging completed 4:00 a.m. June 22 1975
Reason for abandonment of well or producing formation



Locate well correctly on above Section Plat

If a producing well is abandoned, date of last production 19
Was permission obtained from the Conservation Division or its agents before plugging was commenced? yes

Name of Conservation Agent who supervised plugging of this well Dwayne Rankin
Producing formation Depth to top Bottom Total Depth of Well 3337 Feet
Show depth and thickness of all water, oil and gas formations.

OIL, GAS OR WATER RECORDS

CASING RECORD

FORMATION	CONTENT	FROM	TO	SIZE	PUT IN	PULLED OUT
	surface	- 0 -	205'	8 5/8"	195.99	

Describe in detail the manner in which the well was plugged, indicating where the mud fluid was placed and the method or methods used in introducing it into the hole. If cement or other plugs were used, state the character of same and depth placed, from feet to feet for each plug set.

Plug at 480' w/40 sx. cement. Plug at 180' w/25 sx.

cement. Plug at 40' with 1/2 sk. hulls and 10 sx. cement.

Rathole plugged w/2 sx. cement.

RECEIVED
STATE CORPORATION COMMISSION

FEB 19 1976

CONSERVATION DIVISION
Wichita, Kansas

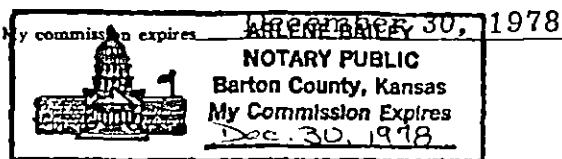
(If additional description is necessary, use BACK of this sheet)
Name of Plugging Contractor Sun Cementing
Address Great Bend, Kansas

STATE OF KANSAS COUNTY OF BARTON, ss.
William S. Schachle (employee of owner or operator) of the above-described well, being first duly sworn on oath, says: That I have knowledge of the facts, statements, and matters herein contained and the log of the above-described well as filed and that the same are true and correct. So help me God.

(Signature) William S. Schachle
WILLIAM S. SCHACHLE
P. O. Box 783, Great Bend, Kansas 67530
(Address)

SUBSCRIBED AND SWORN TO before me this 24th day of June, 1975

Arlene Bailey
Arlene Bailey Notary Public.



DRILLERS WELL LOG

Date Commenced: June 11, 1975
Date Completed: 6-22-75

Aspen Drilling Co.
CASEY #1
NE NW Sec. 4-T16S-R12W
Barton County, Kansas

Post rock & shale	176'
Shale and shells	520'
Red bed and shale	687'
Lime and shale	2,035'
Chalky lime and shale	2,111'
Lime and shale	2,755'
Lime	3,337'
T. D.	3,337'

Surface Casing:
Ran 5 jts. of 8 5/8" used casing.
Set at 204' w/150 sx. common
cement 3% calcium chloride.

DST #1 2972' - 3020'
DST #2 3041' - 3090'
DST #3 3092' - 3130'
DST #4 3214' - 3230'

RECEIVED
STATE CORPORATION COMMISSION

JUL 15 1975

CONSERVATION DIVISION
Wichita, Kansas

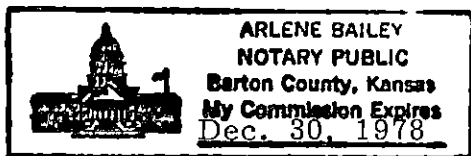
Plugged: D & A
Plug at 480' w/40 sx. cement.
Plug at 180' w/25 sx. cement.
Plug at 40' w/1/2 sack hulls, 10 sx.
cement.
Rathole plugged w/2 sx. cement.

STATE OF KANSAS)
) ss
COUNTY OF BARTON)

Eldon R. Reed of lawful age, does hereby swear and state that the facts and statements contained herein are true and correct to the best of his knowledge.

Eldon R. Reed
ELDON R. REED

Subscribed and sworn to before me this 14th day of July, 1975.



Arlene Bailey
Arlene Bailey - Notary Public