

STATE OF KANSAS  
STATE CORPORATION COMMISSION  
130 S. Market, Room 2078  
Wichita, KS 67202

WELL PLUGGING RECORD  
K.A.R.-82-3-117

API NUMBER 15-055-10208-0000

LEASE NAME Nettrouer

WELL NUMBER 1

TYPE OR PRINT  
NOTICE: Fill out completely  
and return to Cons. Div.  
office within 30 days.

330 Ft. from S Section Line

1320 Ft. from E Section Line

SEC. 21 TWP. 21 RGE. 32 (X) or (M)

COUNTY Finney

Date Well Completed \_\_\_\_\_

Plugging Commenced 8-29-00

Plugging Completed 8-31-00

LEASE OPERATOR Continental Energy

ADDRESS P.O. Box 918 Garden City KS 67846

PHONE (316) 276 8710 OPERATORS LICENSE NO. 5317

Character of Well \_\_\_\_\_

(Oil, Gas, D&A, SMD, Input, Water Supply Well)

The plugging proposal was approved on 8-29-00 (date)

by Kevin Strube (KCC District Agent's Name).

Is ACO-1 filed? \_\_\_\_\_ If not, is well log attached? \_\_\_\_\_

Producing Formation \_\_\_\_\_ Depth to Top \_\_\_\_\_ Bottom \_\_\_\_\_ T.D. \_\_\_\_\_

Show depth and thickness of all water, oil and gas formations.

9-29-00  
RECEIVED  
STATE CORPORATION COMMISSION

OIL, GAS OR WATER RECORDS

CASING RECORD

Formation	Content	From	To	Size	Put in	Pulled out
<u>Chase</u>	<u>GAS</u>	<u>2702</u>	<u>0</u>	<u>8 5/8</u>	<u>305</u>	<u>750</u>
				<u>4 1/2</u>	<u>2750</u>	

SEP 29 2000

CONSERVATION DIVISION  
Wichita, Kansas

Describe in detail the manner in which the well was plugged, indicating where the mud fluid was placed and the method or methods used in introducing it into the hole. If cement or other plug were used, state the character of same and depth placed, from \_\_\_\_\_ feet to \_\_\_\_\_ feet each so Mixed 2 5x hulls to 20 5x cmt. to plug perfs from 2693 to 2493. Attempt to circ w/mud. Perf 4 1/2 @ 1250 Squeezed 80 5x plug down 4 1/2 to displaced to 800. Recovered 760 ft 4 1/2 80 5x from 500 to 250 10 5x 40 to 0 Cut off & capped 8 7/8 3 ft. below G.L.

Name of Plugging Contractor SARGENT AND HORTON PLUGGING, INC. License No. 31151

Address Route 1, Box 49BA Tyrone, OK 73951-9731 (580) 854-6515

NAME OF PARTY RESPONSIBLE FOR PLUGGING FEES: CONTINENTAL ENERGY

STATE OF Kansas COUNTY OF FINNEY, ss.

RUSSELL FREEMAN (Employee of Operator) or (Operator) above-described well, being first duly sworn on oath, says: That I have knowledge of the fact statements, and matters herein contained and the log of the above-described well as filed th the same are true and correct, so help me God.


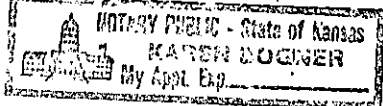
(Signature) Russell Freeman

(Address) PO Box 918, Garden City KS

SUBSCRIBED AND SWORN TO before me this 28 day of Sept, 192000

Karen Roemer  
Notary Public

My Commission Expires: 10/11/04



21-21-32

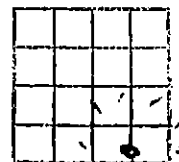
WELL LOG BUREAU KANSAS GEOLOGICAL SOCIETY  
508 East Murdock, Wichita, Kansas

Company- ROYAL OIL & GAS CORP.  
Farm- Nettrouer No. 1

SEC. 21 T. 21 R. 32W  
C S/2 S/2 SE

Total Depth 2760  
Comm. 3-20-61 Comp. 3-23-61  
Shot or Treated.  
Contractor. Graham-Michaelis Drlg.  
Issued. 7-1-61

County Finney  
KANSAS



CASING:  
8 5/8" 305' cem w/200 sx.  
5" 2750'

Elevation. 2931' RB

Production. 2,627,000 CFG

Figures Indicate Bottom of Formations.

sand, soil & clay	131
sand & shale	306
shale & sand	1250
red bed & gyp	1386
shale & red bed	1550
Anhydrite	1590
shale & sand	1935
red bed, shale & Anhy.	2380
lime & shale	2565
shale, lime & Anhydrite streaks	2760 RTD
Total Depth	

TOPS: SCOUT	
Wellington	2495
Herington	2661
Upper Krider	2691
Lower Krider	2714
Winfield	2746

RECEIVED  
STATE CORPORATION COMMISSION

SEP 29 2000

CONSERVATION DIVISION  
Wichita, Kansas