

## FORMATION PLUGGING RECORD

OR 15-009-06354-0000  
 LUGGING RECORD

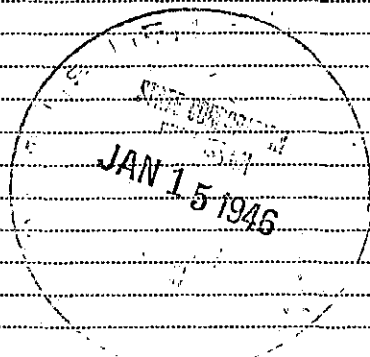
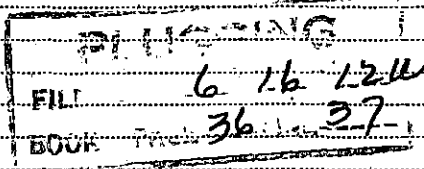
Locate well correctly on above  
Section Plat

OIL, GAS OR WATER RECORDS

### CASING RECORD

[illegible]

Hole cemented with sacks of cement from 3337 to 3322. Filled with slush pond mud to 3141 7"OD pipe pulled, hole filled with mud from pond to 2500 8 5/8" pipe pulled and hole filled with mud 330, and 20 sacks of cement were dumped to 315 Filled with mud to bottom cellar 8 feet of cement in bottom cellar



Rev  
01-15-46

(If additional description is necessary, use BACK of this sheet)

Correspondence regarding this well should be addressed to.....  
Address.....

(Signature) Harry S. ...  
400 Brown Bldg., Wichita, Kansas  
(Address)

SUBSCRIBED AND SWORN to before me this 14th day of January, 19 46

My commission expires January 17, 1946

Notary Public.

WELL LOG BUREAU KANSAS GEOLOGICAL SOCIETY  
412 Union National Bk. Bldg., Wichita, Kansas

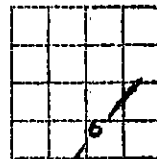
Company MARTIN & HEARING  
Farm Depiesse No. 2

SEC. 6 T. 16 R. 12 W  
NW SW SE

Total Depth. 3337  
Comm. 10-12-45  
Shot or Treated.  
Contractor. Harry Gore  
issued. 12-29-45

Comp. 12-5-45

County. Barton  
KANSAS



CASING:

12 $\frac{1}{2}$ " 300' 7" 3104' R 3141'  
10" 810'  
8 $\frac{1}{4}$ " 2084' R. 2500'

Elevation. \_\_\_\_\_

Production. Dry

Figures Indicate Bottom of Formations.

cellar	0-10	lime	2520
post rock	25	shale blue	2535
shale blue	100	lime	2550
red rock	115	shale blue	2560
shale blue	170	lime	2585
red rock	200	shale blue	2600
shale blue	270	lime	2605
red rock	290	shale blue	2635
sand water	300	lime	2645
red rock	315	shale blue	2650
shale blue	513	lime	2665
red rock	797	shale blue	2675
lime anhydrite	823	lime	2700
red rock	1020	lime & shale	2725
shale blue	1060	lime	2795
red rock	1105	lime brkn	2810
salt blue	1195	shale blue	2915
salt	1420	lime	2960
shale blue	1450	shale blue	2970
lime	1475	lime Dodge	2985
shale & lime shells	1545	shale blue	2995
lime	1580	shale brwn	3000
shale blue	1585	shale blue	3035
lime	1590	lime K. C.	3110
shale blue	1600	shale blue	3112
lime	1615	lime	3240
shale blue	1640	shale blue	3255
lime	1670	lime	3291
red rock	1705	lime brwn chert &	
lime	1780	shale	3295
shale blue	1785	shale red	3299
lime	1875	conglomerate	3320
shale blue	1885	Arbuckle lime	3337
lime	1910	Total Depth.	
shale blue	1915		
lime	1925	Water Record;	
shale blue	1940	8 BWPH 290-300'	
lime	2040	2 BWPH 580'	
red rock	2055	5 BWPH 670'	
lime	2085	2 BW 1865'	
shale blue	2112	1 BW 3080'	
lime	2125	1 BW 3125'	
shale blue	2135	HFW 3330-37'	
red rock	2145		
lime	2160		
shale blue	2200	STATE OF KANSAS	
lime	2230	COUNTY OF SEDGWICK	
shale blue	2245		
lime	2250	I, the undersigned, being duly sworn on oath,	
shale & lime shells	2275	states that the above and within statement is a	
lime	2290	true and correct record and log of the well	
lime & shale	2315	drilled on the location above described.	
lime	2335		
lime shells & shale	2370		
red rock	2375		
shale blue	2433		
shale & lime shells	2500		
lime	2505		
shale blue	2515		

FILE  
BOOK 6 16 12W  
36 37

JAN 15 1946

Subscribed and sworn to before me this 14th day  
of January, 1946.

Harry Gore

Notary Public