

GP

STATE OF KANSAS
STATE CORPORATION COMMISSION

Form CP-4

WELL PLUGGING RECORD

Give All Information Completely
Make Required Affidavit
Mail or Deliver Report to:
Conservation Division
State Corporation Commission
212 No. Market
Wichita, Kansas 67202

Hodgeman County. Sec. 31 Twp. 21S Rge. (E) 24 (W)
Location as "NE/CNW/SE" or footage from lines C NW SE

Lease Owner Beardmore Oil, Inc.

Lease Name Smith Well No. "B" #1

Office Address 700 One Twenty Bldg., Wichita, Kansas

Character of Well (completed as Oil, Gas or Dry Hole) Dry Hole

Date well completed 5-13 1971

Application for plugging filed 5-13 1971

Application for plugging approved 5-13 1971

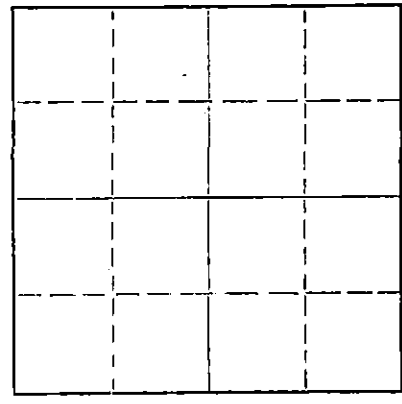
Plugging commenced 5-13 1971

Plugging completed 5-13 1971

Reason for abandonment of well or producing formation No oil or gas found
in commercial quantities.

If a producing well is abandoned, date of last production ---- 19--

Was permission obtained from the Conservation Division or its agents before plugging was commenced? Yes



Locate well correctly on above Section Plat

Name of Conservation Agent who supervised plugging of this well Edgar Eves, Sublette, Kansas

Producing formation _____ Depth to top _____ Bottom _____ Total Depth of Well 4647 Feet

Show depth and thickness of all water, oil and gas formations.

OIL, GAS OR WATER RECORDS

CASING RECORD

FORMATION	CONTENT	FROM	TO	SIZE	PUT IN	PULLED OUT
				8-5/8"	540'	-0-

Describe in detail the manner in which the well was plugged, indicating where the mud fluid was placed and the method or methods used in introducing it into the hole. If cement or other plugs were used, state the character of same and depth placed, from _____ feet to _____ feet for each plug set.

Set first plug at 520 feet with 35 sacks;
top plug at 40 feet with 15 sacks. Plugging
completed at 6:00 p.m. 5-13-71.

5-25-71


RECEIVED
STATE CORPORATION COMMISSION
MAY 25 1971
CONSERVATION DIVISION
Wichita, Kansas

(If additional description is necessary, use BACK of this sheet)
Name of Plugging Contractor Rains and Williamson Oil Co., Inc.
Address 1425 Wichita Plaza, Wichita, Kansas

STATE OF KANSAS, COUNTY OF SEDGWICK, ss.
Wilson Rains (employee of owner) or (owner or operator) of the above-described well, being first duly sworn on oath, says: That I have knowledge of the facts, statements, and matters herein contained and the log of the above-described well as filed and that the same are true and correct. So help me God.

(Signature) Wilson Rains Wilson Rains
1425 Wichita Plaza, Wichita, Kansas
(Address)

Subscribed and sworn to before me this 17 day of May, 19 71
Jeanine Durand
Jeanine Durand Notary Public.
My Commission expires March 31, 1974



9

ROTARY DRILLING LOG

Operator: Beardmore Oil, Inc.
SMITH "B" #1
C NW SE Section 31-21S-24W
Hodgeman County, Kansas

Contractor: Rains & Williamson
Oil Co., Inc.

Commenced: 5-4-71
Completed: 5-13-71

Casing: 8-5/8"/540'/275 sacks

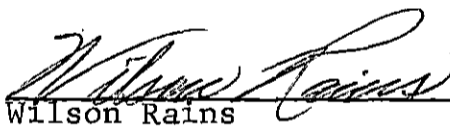
Formations

Soil, Shale and Lime	165'
Shale	542'
Shale and Red Bed	1100'
Sand	1297'
Shale and Red Bed	1300'
Shale	1622'
Anhydrite	1656'
Shale	1940'
Shale and Lime	2505'
Lime and Shale	3105'
Shale and Lime	3994'
Lime	4647'
Rotary Total Depth	4647'


RECEIVED
STATE CORPORATION COMMISSION
MAY 25 1971
CONSERVATION DIVISION
Wichita, Kansas

We certify the above log is true and correct, to the best of our knowledge and belief.

RAINS & WILLIAMSON OIL CO., INC.


Wilson Rains

Subscribed and sworn to me, a Notary Public, within and for the State of Kansas, County of Sedgwick, this 17 day of May, 1971.


Jeanine Durand Notary Public

My Commission Expires: 3-31-74

