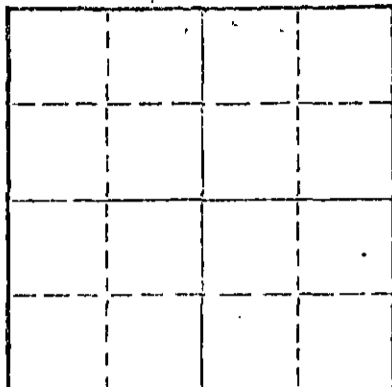


Give All Information Completely.  
Make Required Affidavit  
Mail or Deliver Report to:  
Conservation Division  
State Corporation Commission  
P. O. Box 17027  
Wichita, Kansas 67217  
NORTH

WELL PLUGGING RECORD



Locate well correctly on above Section Plot

Hodgeman County, Sec. 30 Twp. 21 Rge. 24 (E) (W) X  
Location as "NE/CNWKSWK" or footage from lines C N/2 SW/4  
Lease Owner Jack Bowles  
Lease Name Wright Well No. #1  
Office Address 401 Local Federal Bldg. Oklahoma City, Okla.  
Character of Well (completed as Oil, Gas or Dry Hole)  
Date well completed 19  
Application for plugging filed 9-24-73 19  
Application for plugging approved 19  
Plugging commenced 10-2-73 10  
Plugging completed 10-4-73 19  
Reason for abandonment of well or producing formation

If a producing well is abandoned, date of last production 19  
Was permission obtained from the Conservation Division or its agents before plugging was commenced?

Name of Conservation Agent who supervised plugging of this well Edgar J. Eves  
Producing formation Depth to top Bottom Total Depth of Well 4605' Feet  
Show depth and thickness of all water, oil and gas formations.

OIL, GAS OR WATER RECORDS


CASING RECORD

FORMATION	CONTENT	FROM	TO	SIZE	PUT IN	PULLED OUT
				5 1/2"	4604'	3516.26'
				8 5/8"	369'	

Describe in detail the manner in which the well was plugged, indicating where the mud fluid was placed and the method or methods used in introducing it into the hole. If cement or other plugs were used, state the character of same and depth placed, from feet to feet for each plug set.

Made bottom hole plug back with sand to 4500'. Mixed and ran 5 sacks cement thru dump bailer.  
Plugged hole with 4 sacks hulls - 20 sacks gel - 80 sacks cement - 40 sacks gel - 1 sacks hulls - 30 sacks cement - 6 sacks gel - 10 sacks cement.

10-9-73




(If additional description is necessary, use BACK of this sheet)

Name of Plugging Contractor Southwest Casing Pulling Co.  
Address Box 364 Great Bend, Kansas

STATE OF Kansas, COUNTY OF Barton, ss.  
Southwest Casing Pulling Co. (employee of owner) or (owner or operator) of the above-described well, being first duly sworn to, says: That I have knowledge of the facts, statements, and matters herein contained and the log of the above-described well as filed and that the same are true and correct. So help me God.

(Signature) W. C. Spencer Sec.  
Box 364 Great Bend, Kansas (Address)

My commission expires before me this 6 day of October, 1973  
Notary Public.



August 28, 1973

DRILLERS LOG

#1 Wright  
 C N/2 SW/4  
 Sec. 30-21S-24W  
 Hodgeman County, Kansas

OPERATOR: Jack Bowles  
 CONTRACTOR: B & B Drilling, Inc.  
 COMMENCED: August 16, 1973  
 COMPLETED: August 24, 1973

8 5/8" @ 369' w/225 ex.

0	370	Surface
370	1370	Shale & Sand
1370	1590	Shale
1590	1637	Anhydrite
1637	2300	Shale
2300	2602	Shale & Lime
2602	2660	Lime
2660	2895	Lime & Shale
2895	3110	Lime
3110	4140	Lime & Shale
4140	4275	Lime
4275	4374	Lime & Shale
4374	4605	Lime
4605		RTD

DST #1

5 1/2" @ 4604' w/125 ex.

We certify that the above and foregoing is a true and correct copy of the log on the #1 Wright, located in Hodgeman County, Kansas.

B &amp; B DRILLING, INC.

Bill Lahar  
 Bill Lahar

Subscribed and sworn to before me this 28th day of August, 1973.

Betty M. Maloney  
 Betty M. Maloney Notary Public

My Commission Expires:

1-29-77

RECEIVED  
 STATE CORPORATION COMMISSION

SEP 17 1973

CONSERVATION DIVISION  
 Wichita, Kansas