

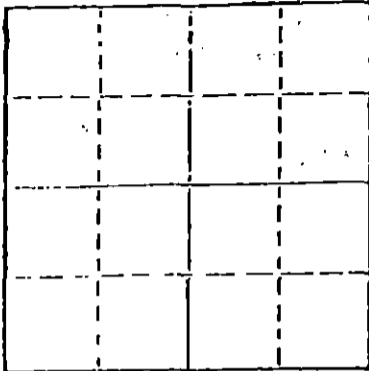
STATE OF KANSAS
STATE CORPORATION COMMISSION

15.083.20545.0000

WELL PLUGGING RECORD

Give All Information Completely
Make Required Affidavit
Mail or Deliver Report to
Conservation Division
State Corporation Comm.
245 North Water
Wichita, KS 67202

HODGEMAN County. Sec. 20 Twp. 21 Rge. 25 E (W)
Location as "NE/CNW 1/4 SW 1/4" or footage from lines
300' W/SW/NE
Lease Owner Brownie Olson
Lease Name Jackson Well No. 1
Office Address Box 981, Great Bend, Kansas 67530
Character of Well (Completed as Oil, Gas or Dry Hole) _____



Locate well correctly on above
Section Plot

Date Well completed _____ 19____
Application for plugging filed _____ 19____
Application for plugging approved _____ 19____
Plugging commenced _____ January 6 _____ 1978
Plugging completed _____ February 4 _____ 1978
Reason for abandonment of well or producing formation _____
Depleted

If a producing well is abandoned, date of last production _____ 19____

Was permission obtained from the Conservation Division or
its agents before plugging was commenced? yes

Name of Conservation Agent who supervised plugging of this well _____
Producing formation _____ Depth to top _____ Bottom _____ Total Depth of Well 4460'
Show depth and thickness of all water, oil and gas formations.

OIL, GAS OR WATER RECORDS

CASING RECORD

FORMATION	CONTENT	FROM	TO	SIZE	PUT IN	PULLED OUT
				8 5/8"	346'	none
				5 1/2"	4459'	3,000.32'

Describe in detail the manner in which the well was plugged, indicating where the mud fluid was placed and the method or methods used in introducing it into the hold. If cement or other plugs were used, state the character of same and depth placed, from _____ feet to _____ feet for each plug set.

Dumped sand to 4350' and 5 sacks cement.
Shot pipe at 3600', 3400', 3200' and 3010'.
Pulled 91 joints 5 1/2" casing.
Plugged well with 20 sacks gel, 70 sacks 50/50 pozmix cement with 6% added gel at 600' and 80 sacks cement at 240' circulated to surface.

RECEIVED
STATE CORPORATION COMMISSION
FEB 09 1978 2-9-78

(If additional description is necessary, use BACK of this sheet)

Name of Plugging Contractor Rockhold Engineering, Inc.
Box 968, Great Bend, Kansas 67530

STATE OF Kansas COUNTY OF Barton, ss.
James W. Rockhold (employee of owner) or (owner or operator)
of the above-described well, being first duly sworn on oath, says: That I have knowledge of the facts, statements, and matters herein contained and the log of the above-described well as filed and that the same are true and correct. So help me God.

(Signature) James W. Rockhold
Box 968, Great Bend, Kansas 67530
(Address)

SUBSCRIBED AND SWORN TO before me this 8 day of February, 1978

My commission expires

ANITA L. BOGLE
Barton County, Kansas
My Appt. Exp. Nov 21, 1981

Anita L. Bogle
Notary Public.

KANSAS GEOLOGICAL SOCIETY
 KANSAS WELL LOG BUREAU - KANSAS WELL SAMPLE BUREAU
 KANSAS GEOLOGICAL SOCIETY BUILDING
 508 EAST MURDOCK - WICHITA, KANSAS

15-083-20545-0000

COMPANY Rudy A. Herman


SEC. 20 T. 21S R. 25W

FARM Jackson NO. 1

LOC. 300' W SW NE

TOTAL DEPTH 4,460'
 COMM. September 6, 1977 COMP. September 15, 1977
 SHOT OR TREATED
 CONTRACTOR H-30, Inc.
 ISSUED September 20, 1977

COUNTY Hodgeman
 KANSAS



CASING
 20 10
 15 8 5/8" 346' cemented w/225 sxs cement ELEVATION 2347' KB
 12 6
 13 5 1/2" 4,459' cemented w/125 sxs cement PRODUCTION

FIGURES INDICATE BOTTOM OF FORMATIONS

Shale	1,513'
Lime and Shale	2,863'
Shale and Lime	3,075'
Lime and Shale	3,670'
Shale and Lime	3,815'
Lime and Shale	3,970'
Lime	4,460'
Rotary Total Depth	4,460'

RECEIVED
 STATE CORPORATION COMMISSION

JAN 04 1978

CONSERVATION DIVISION
 Wichita, Kansas


I hereby certify the above and foregoing to be a true and correct log of the above described well as shown by the drilling reports.

H-30, Inc.

Dean Britting
 Dean Britting

State of Kansas }
 County of Sedgwick } ss:

Subscribed and Sworn to before me a Notary Public in and for said county and State this 20th day of September, 1977



Elsie Willison
 Elsie Willison - Notary Public

My Commission Expires:

June 30, 1978