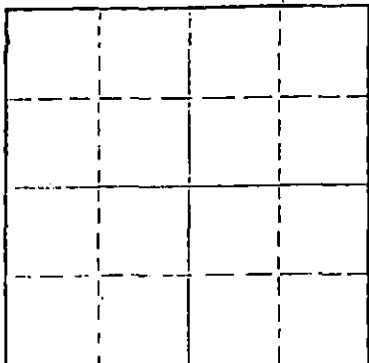


STATE OF KANSAS  
STATE CORPORATION COMMISSION

Give All Information Completely  
Make Required Affidavit  
Mail or Deliver Report to  
Conservation Division  
State Corporation Commission  
245 North Water  
Wichita, KS 67202

FORM CP-4

WELL PLUGGING RECORD



Locate well correctly on above Section Plot

Kearny County, Sec. 4 Twp. 21S Rge. (E) 38W(W)  
Location as "NE/CNW/SE/SW" or footage from lines C NE NW  
Lease Owner Cameron Funk  
Lease Name Reneker Well No. 1  
Office Address 416 Union Center, Wichita, Kansas 67202  
Character of Well (completed as Oil, Gas or Dry Hole) Dry Hole  
Date well completed March 24, 19 76  
Application for plugging filed 19  
Application for plugging approved 19  
Plugging commenced March 24, 19 76  
Plugging completed March 24, 19 76  
Reason for abandonment of well or producing formation Dry Hole

If a producing well is abandoned, date of last production 19  
Was permission obtained from the Conservation Division or its agents before plugging was commenced? Yes (Clarence Thomas of Garden City)

Name of Conservation Agent who supervised plugging of this well  
Producing formation Depth to top Bottom Total Depth of Well 5021 Feet  
Show depth and thickness of all water, oil and gas formations.

OIL, GAS OR WATER RECORDS

CASING RECORD

FORMATION	CONTENT	FROM	TO	SIZE	PUT IN	PULLED OUT
	Surface	0	346'	8-5/8"	346'	None
	Casing					

Describe in detail the manner in which the well was plugged, indicating where the mud fluid was placed and the method or methods used in introducing it into the hole. If cement or other plugs were used, state the character of same and depth placed, from feet to feet for each plug set.

Plugged Hole w/50 sax Cement @ 340 Feet,  
15 sax Cement 40 Feet to 0, 5 sax Cement  
in Rat Hole. Job Completed @ 2:00 P.M.

RECEIVED  
STATE CORPORATION COMMISSION

APR 18 1976

4-8-76

Name of Plugging Contractor Allied Cementing Co. (If additional description is necessary, use BACK of this sheet)  
Address Box 31, Russell, Kansas CONSERVATION DIVISION  
Wichita, Kansas


STATE OF KANSAS COUNTY OF SEDGWICK ss.  
T.M. McCaul, Jr. of Sage Drilling Co. (employee of owner) or known representative of the above described

well being first duly sworn on oath, says: That I have knowledge of the facts, statements, and matters herein contained and the log of the above-described well as filed and that the same are true and correct. So help me God.

(Signature) [Signature] 500 Bitting Bldg., Wichita, Kansas (Address)

DESCRIBED AND SWORN TO before me this 31st day of March, 1976.

My commission expires November 26, 1978. Louise K. Whitted - Notary Public.



DRILLERS LOG

RENEKER NO. 1


CASING RECORD:	OPERATOR: Cameron Funk	DESCRIPTION:
8-5/8" set @ 346' w/300 sax cement	CONTRACTOR: Sage Drilling Co.	C NE NW Sec. 4-21S-38W Kearny County, Kansas
TOTAL DEPTH: 5021'	COMMENCED: March 8, 1976	ELEVATION: 3405KB
	COMPLETED: March 24, 1976	

<u>FORMATION</u>	<u>FROM</u>	<u>TO</u>	<u>REMARKS</u>
Surface Soil & Clay	0	280	
Clay & Shale	280	355	
Shale & Shells	355	1000	
Lime & Shale	1000	1090	
Shale	1090	1380	
Shale & Sand	1380	2045	
Lime & Shale	2045	2750	APR 08 1976
Lime, Shale & Sand	2750	3020	
Lime	3020	3026	CO. WHICH PAID WILLS, KANSAS
Lime & Shale	3026	4265	
Lime	4265	4736	
Lime, Shale & Sand	4736	4825	
Lime	4825	5021	D&A

I certify that this is a true and correct copy of the above log to the best of my knowledge.

SAGE DRILLING CO., INC..

By Thomas M. McCaul, Jr.  
Thomas M. McCaul, Jr.



Subscribed and sworn to before me this 31st day of March, 1976.

Louise K. Whitted  
Louise K. Whitted, Notary Public

My commission expires:  
November 26, 1978.