

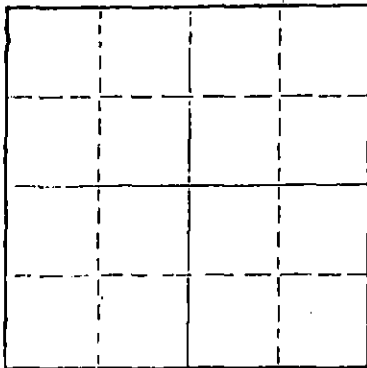
STATE OF KANSAS
STATE CORPORATION COMMISSION

Give All Information Completely
Make Required Affidavit
Mail or Deliver Report to
Conservation Division
State Corporation Commission
245 North Water
Wichita, KS 67202

FORM CP-4

WELL PLUGGING RECORD

Kearny County, Sec 4 Twp 21S Rge. (E) 38W(W)
Location as "NE/CNW/SW" or footage from lines. C NW NW
Lease Owner Beren Corporation
Lease Name Reneker Well No. 1
Office Address 970 Fourth Financial Center, Wichita
Character of Well (completed as Oil, Gas or Dry Hole) Dry Hole
Date well completed May 30, 1976
Application for plugging filed 19
Application for plugging approved 19
Plugging commenced May 30, 1976
Plugging completed May 30, 1976
Reason for abandonment of well or producing formation Dry Hole
If a producing well is abandoned, date of last production 19
Was permission obtained from the Conservation Division or its agents before plugging was commenced? Yes (Leo Massey of Hays)



Locate well correctly on above Section Plot

Name of Conservation Agent who supervised plugging of this well
Producing formation Depth to top Bottom Total Depth of Well 4918 Feet
Show depth and thickness of all water, oil and gas formations.


OIL, GAS OR WATER RECORDS CASING RECORD

FORMATION	CONTENT	FROM	TO	SIZE	PUT IN	PULLED OUT
	Surface	0	368'	8-5/8"	368'	None
	Casing					

Describe in detail the manner in which the well was plugged, indicating where the mud fluid was placed and the method or methods used in introducing it into the hole. If cement or other plugs were used, state the character of same and depth placed, from feet to feet for each plug set.
Pulled Hole with 100 sax Cement @ 2800', 25 sax Cement @ 300', 10 sax Cement 40' to 0, 5 sax Cement in the Rat Hole. Job Completed @ 10:45 P.M.

(If additional description is necessary, use BACK of this sheet)
Name of Plugging Contractor Halliburton
Address R.R. #1, Box 112, Liberal, Kansas 67901

STATE OF KANSAS COUNTY OF SEDGWICK
T.M. McCaul, Jr. of Sage Drilling Co. (employer of operator) or former operator of the above described well being first duly sworn on oath, says: That I have knowledge of the facts, statements, and matters herein contained and the loc of the above-described well as filed and that the same are true and correct. Sec 19, 1976



(Signature) Louise K. Whitted
500 Bitting Building, Wichita, Ks. (Address)
Subscribed and sworn to before me this 4th day of June 1976
My commission expires November 26, 1978
Louise K. Whitted, Notary Public.

RECEIVED
STATE CORPORATION COMMISSION
JUN 28 1976
CONSERVATION DIVISION
Wichita, Kansas

6-28-76

DRILLERS LOG

RENEKER NO. 1


CASING RECORD:	OPERATOR: Beren Corporation	DESCRIPTION:
8-5/8" set @ 368' w/235 sax cement	CONTRACTOR: Sage Drilling Co.	C NW NW Sec. 4-21S-38W Kearny Co., Kansas
TOTAL DEPTH: 4918'	COMMENCED: May 20, 1976	ELEVATION: 3405KB
	COMPLETED: May 30, 1976	

<u>FORMATION</u>	<u>FROM</u>	<u>TO</u>	<u>REMARKS</u>
Sand	0	260	
Sand & Shale	260	368	
Shale	368	1105	
Lime & Shale	1105	1286	
Anhydrite & Shale	1286	2020	
Lime & Shale	2020	4543	
Lime	4543	4560	
Lime & Shale	4560	4903	
Lime	4903	4918	D&A

I certify that this is a true and correct copy of the above log to the best of my knowledge.

SAGE DRILLING CO., INC.

By T. M. McCaul, Jr.
T. M. McCaul, Jr.



Subscribed and sworn to before me this 4th day of June, 1976.

Louise K. Whitted
Louise K. Whitted, Notary Public

My commission expires:
November 26, 1978.

RECEIVED
STATE OF KANSAS COMMISSION

JUN 28 1976

CONSERVATION DIVISION
Wichita, Kansas