

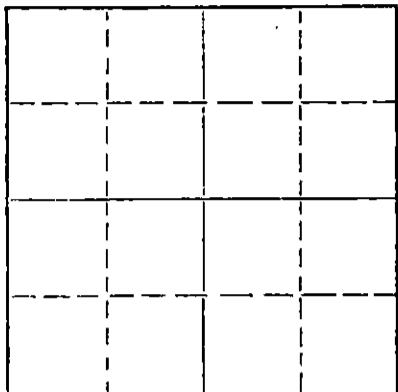
STATE OF KANSAS
STATE CORPORATION COMMISSION

Form CP-4

WELL PLUGGING RECORD

Give All Information Completely
Make Required Affidavit
Mail or Deliver Report to:
Conservation Division
State Corporation Commission
212 No. Market
Wichita, Kansas 67202

NORTH



Locate well correctly on above
Section Flat

Hodgeman County, Sec. 10 Twp. 21S Rge. (E) 24(W)

Location as "NE/CNW/SW" or footage from lines SW NW

Lease Owner Thunderbird Drilling, Inc.

Lease Name Nelson Well No. 2

Office Address 4328 E. Kellogg, Wichita, Kansas

Character of Well (completed as Oil, Gas or Dry Hole) Dry Hole

Date well completed 10-17 1971

Application for plugging filed 10-17 1971

Application for plugging approved 10-17 1971

Plugging commenced 10-17 1971

Plugging completed 10-17 1971

Reason for abandonment of well or producing formation No oil or gas found
in commercial quantities.

If a producing well is abandoned, date of last production ----- 19--

Was permission obtained from the Conservation Division or its agents before plugging was commenced? Yes

Name of Conservation Agent who supervised plugging of this well Edgar Eves

Producing formation _____ Depth to top _____ Bottom _____ Total Depth of Well 4445 Feet

Show depth and thickness of all water, oil and gas formations.

OIL, GAS OR WATER RECORDS

CASING RECORD

FORMATION	CONTENT	FROM	TO	SIZE	PUT IN	PULLED OUT
				8-5/8"	250'	-0-

Describe in detail the manner in which the well was plugged, indicating where the mud fluid was placed and the method or methods used in introducing it into the hole. If cement or other plugs were used, state the character of same and depth placed, from _____ feet to _____ feet for each plug set.

Set first plug at 850 feet with 80 sacks;
set second plug at 250 feet with 30 sacks;
top plug at 40 feet with 10 sacks, filled
to bottom of cellar. Plugging completed
at 3:30 p.m. 10-17-71.

10-22-71

RECEIVED
STATE CORPORATION COMMISSION
OCT 22 1971
CONSERVATION DIVISION
Wichita, Kansas

(If additional description is necessary, use BACK of this sheet)

Name of Plugging Contractor Rains & Williamson Oil Co., Inc.


Address 435 Page Court, 220 W. Douglas, Wichita, Kansas

STATE OF KANSAS, COUNTY OF SEDGWICK, ss.

Wilson Rains (employee of owner) or (owner or operator) of the above-described

well, being first duly sworn on oath, says: That I have knowledge of the facts, statements, and matters herein contained and the log of the above-described well as filed and that the same are true and correct. So help me God.

(Signature) Wilson Rains Wilson Rains
220 W. Douglas, Wichita, Kansas
(Address)



SUBSCRIBED AND SWORN to before me this 20 day of October, 1971

Jeanine Durand
Jeanine Durand Notary Public.

3-31-74

My commission expires

WELL LOG

COMPANY Thunderbird Drilling, Inc.

SEC. 10 T. 21S R. 24W
LOC. SW NW

FARM Nelson NO. 2

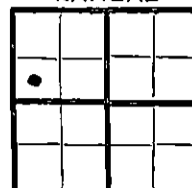
RIG. NO. 3

TOTAL DEPTH 4445'

COUNTY Hodgeman
KANSAS

COMM. 10-9-71 COMP. 10-17-71

CONTRACTOR Rains & Williamson Oil Co., Inc.



CASING

20	10
15	8 -5/8"/250'/170 sacks
12	6
13	5

ELEVATION

PRODUCTION D & A

FIGURES INDICATE BOTTOM OF FORMATIONS


Rock	72'
Shale	900'
Blaine Anhydrite	910'
Shale	990'
Sand	1130'
Shale and Red Bed	1504'
Anhydrite	1546'
Shale	1950'
Lime and Shale	3965'
Lime	4445'
Rotary Total Depth	4445'

RECEIVED
STATE CORPORATION COMMISSION
OCT 22 1971
CONSERVATION DIVISION
Wichita, Kansas

State of KANSAS
County of SEDGWICK } ss:

I, Wilson Rains of the Rains & Williamson Oil Co., Inc Company

upon oath state that the above and foregoing is a true and correct copy of the log of the Nelson #2 well.



Wilson Rains
Wilson Rains

Subscribed and sworn to before me this 20 day of October 19 71

Jeanine Durand
NOTARY PUBLIC
Jeanine Durand

My Commission Expires: 3-31-74