

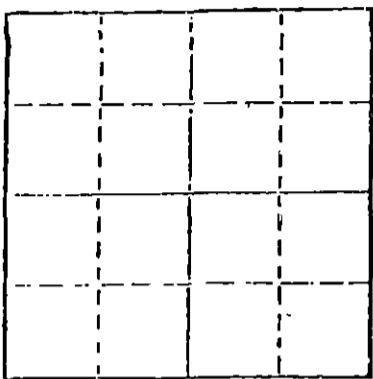
STATE OF KANSAS
STATE CORPORATION COMMISSION

WELL PLUGGING RECORD

Give All Information Completely
Make Required Affidavit
Mail or Deliver Report to
Conservation Division
State Corporation Comm.
245 North Water
Wichita, KS 67202

Hodgeman County. Sec. 10 Twp. 21S Rge. 24W E/W
Location as "NE/CNW 1/4 SW 1/4" or footage from lines
NE SE

Lease Owner Catt Drilling Co., Inc.
Lease Name Nelson "J" #1 Well No.
Office Address Suite 1001, 500 W. Central, Wichita, Ks.
Character of Well (Completed as Oil, Gas or Dry Hole)



Locate well correctly on above
Section Plat

Date Well completed 19
Application for plugging filed 19
Application for plugging approved 19
Flugging commenced 9/23/80 19
Plugging completed 9/23/80 19
Reason for abandonment of well or producing formation
Depleted

If a producing well is abandoned, date of last production 19

Was permission obtained from the Conservation Division or
its agents before plugging was commenced? Yes

Name of Conservation Agent who supervised plugging of this well Thomas
Producing formation Depth to top Bottom Total Depth of Well 4463'
Show depth and thickness of all water, oil and gas formations.

OIL, GAS OR WATER RECORDS

CASING RECORD

FORMATION	CONTENT	FROM	TO	SIZE	PUT IN	PULLED OUT
				8-5/8"	212'	None
				4-1/2"	4462	2380'

Describe in detail the manner in which the well was plugged, indicating where the mud fluid was placed and the method or methods used in introducing it into the hold. If cement or other plugs were used, state the character of same and depth placed, from feet to feet for each plug set.

Pumped in 50 sacks cement, 12 sacks gel, 35 sacks cement, 3 sacks gel and 10 sacks cement.

Plugging complete.

RECEIVED 10-1-80
STATE CORPORATION COMMISSION

OCT - 1 1980

CONSERVATION DIVISION
Wichita, Kansas

(If additional description is necessary, use BACK of this sheet)
Name of Plugging Contractor KELSO CASING PULLING
CHASE, KANSAS


STATE OF Kansas COUNTY OF Rice ss.
R. Darrell Kelso (employee of owner) or (owner or operator)

of the above-described well, being first duly sworn on oath, says: That I have knowledge of the facts, statements, and matters herein contained and the log of the above-described well as filed and that the same are true and correct. So help me God.

(Signature) R. Darrell Kelso
Chase, Kansas (Address)

SUBSCRIBED AND SWORN TO before me this 29th day of September, 19 80

My commission expires August



Notary Public.

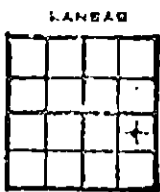
ROTARY DRILLING LOG

15-083.20569.0000
21-24
NE 23

COMPANY: PICKRELL DRILLING COMPANY
205 LITWIN BLDG.
WICHITA, KS. 67202
LOCATION: NELSON "J" #1
NE SE Sec. 10-21S-24W
Hodgeman County, Kansas
CONTRACTOR: PICKRELL DRILLING COMPANY
Wichita, Kansas

Rotary Drilling Commenced 12-05-77

Rotary Drilling Completed 12-14-77



ELEVATION: 2308 KB

CASING RECORD: Surface casing 8 5/8" set at 4463' with 155 sacks. Comp. 11:45PM 12-5-77

K. G. S. LIBRARY
LOG

(Figures indicate bottom of formation — measurements from top of rotary bushing.)

Top Soil	20	LOG TOPS: DEPTH:
Sand	50	Anh 1549
Shale	218	Heeb 3763
Shale & Red Bed	1013	Lans 3813
Sand	1210	Stark 4079
Sand & Shale	1515	Bkc 4178
Shale	1550	Ft Sc 4332
Shale	1700	Cher 4358
Shale	2000	Miss 4421
Shale	2314	Rtd 4463
Lime & Shale	2395	Ltd 4464
Shale	2550	
Shale & Lime	2750	
Lime & Shale	2965	
Shale & Lime	3160	
Lime & Shale	3335	
Lime & Shale	3500	
Shale & Lime	3725	
Shale & Lime	3895	
Lime & Shale	4055	
Shale & Lime	4170	
Lime	4280	
Lime & Shale	4380	
Lime	4433	
Lime	4448	
Lime	4458	
Lime	4463	

RECEIVED
STATE CORPORATION COMMISSION
AUG 29 1980
CONSERVATION DIVISION
Wichita, Kansas

C. W. Sebitts

The undersigned, _____, Attorney-in-Fact for PICKRELL DRILLING COMPANY, hereby certifies in behalf of said Company, that the above is a true and correct log of the formation encountered in drilling the above well as reflected by the Daily Drilling Reports.

PICKRELL DRILLING COMPANY
By [Signature]
Attorney-in-Fact

C. W. Sebitts

STATE OF KANSAS }
COUNTY OF SEDGWICK } ss.:

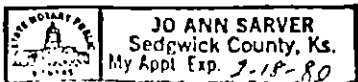
On this 29 day of December, 19 77, before me the undersigned, a Notary Public, in and for

the County and State aforesaid, personally appeared C. W. Sebitts, to me known to be the identical person who subscribed the name of PICKRELL DRILLING COMPANY to the foregoing instrument as its Attorney-in-Fact and acknowledged to me that he executed the same as his free and voluntary act and deed, and as the free and voluntary act and deed of such company, for the uses and purposes therein set forth.

Given under my hand and seal of office the day and year last above written.

My commission expires: _____

[Signature]
Notary Public
Jo Ann Sarver



DERRICK PETROLEUM, INC.
7701 E. KELLOGG, SUITE 560 #1 NELSON J'OWWO'
WICHITA, KS 67207
CONTR PIONEER DRILG CO. CTV HODGEMAN
GROL GEORGE DENT FIELD GOFBEL

10-21-24W
C NE SE

K 2308 KB CM 4/22/79 CARD ISSUED 9/1/79 IP OIL WELL
MISS 4433-4439

+	+	+
+	+	+
+	+	+

API 15-083-20,569-A

LOG	TOPS	DEPTH	DATUM
ANH	1549	+ 759	
HEEB	3763	-1455	
LANS	3813	-1505	
STARK	4079	-1771	
BKC	4178	-1870	
FT SC	4332	-2024	
CHER	4358	-2050	
MISS	4421	-2113	
RTD	4463	-2155	
LTD	4464	-2156	

OLD INFO: OPERATOR WAS PICKRELL DRILG #1 NELSON "J", SPD 12/5/77, SET 8-5/8" 212/155 SX COMPLETED AS D&A/MISS 12/14/77
DST (1) 4396-4433/30-30-30-30, .45' HOCM
SIP 415-175#, FP 44-44/44-44#
DST (2) 4433-4448/30-30-90-60, 450'
GIP, 175' CGO, 250' GO&GCM, SIP 55-82#, FP 35-35/64-73#

NEW INFO: RE-ENTERED 4/22/79, WD TO 4462 & SET 4" PIPE @ 4462, MICT - CO, PF 24/4433-4439, AC 1500 GAL, SWB 2 BOPH, NO WTR, POP - OIL WELL - POTENTIAL NOT AVAILABLE

INDEPENDENT OIL & GAS SERVICE
WICHITA, KANSAS

RECEIVED
STATE CORPORATION COMMISSION
AUG 29 1980
CONSERVATION DIVISION
Wichita, Kansas