

STATE OF KANSAS  
STATE CORPORATION COMMISSION  
200 Colorado Derby Building  
Wichita, Kansas 67202

WELL PLUGGING RECORD  
K.A.R.-82-3-117

API NUMBER 15-185,21153-000

LEASE NAME Harper

WELL NUMBER 2

         Ft. from S Section Line

         Ft. from E Section Line

SEC. 9 TWP. 23 RGE. 14 (E) or (W)

COUNTY Stafford

Date Well Completed 3-6-86

Plugging Commenced 3-11-86 2:00

Plugging Completed 3-11-86 4:00

TYPE OR PRINT  
NOTICE: Fill out completely  
and return to Cons. Div.  
office within 30 days.

LEASE OPERATOR L. D. Davis Drilling Company

ADDRESS Rt. #1, Box 183-B, Great Bend, Kansas 67530

PHONE# (316) 793-5831 OPERATORS LICENSE NO. 6039

Character of Well good

(Oil, Gas, D&A, SWD, Input, Water Supply Well)

Did you notify the KCC/KDHE Joint District Office prior to plugging this well? yes

Which KCC/KDHE Joint Office did you notify? #1 Dodge City

Is ACO-1 filed? yes If not, is well log attached? yes

Producing Formation 3960 Depth to Top 3974 Bottom 3960 T.D. 4035

Show depth and thickness of all water, oil and gas formations.

OIL, GAS OR WATER RECORDS

CASING RECORD

Formation	Content	From	To	Size	Put in	Pulled out
	Surface	0	420	8 5/8	420	none
	Long String	0	4034	4 1/2	4034	2102.75

Describe in detail the manner in which the well was plugged, indicating where the mud fluid was placed and the method or methods used in introducing it into the hole. If cement or other plugs were used, state the character of same and depth placed, from feet to feet each set.

Bottom sand to 3900 cap with 4 sks cement Top. 3 hull, 15 gel, 50 - 60/40 poz. mix, 10 gel, 1 hull, plug. 150 sks 60/40 6% gel. Max 550 ISIP 250

(If additional description is necessary, use BACK of this form.)

Name of Plugging Contractor Great Bend Casing Pullers, Inc. License No. 4635 CP

Address Box 768, Great Bend, Kansas 67530

STATE OF Kansas COUNTY OF Barton, ss.

Randy P. Wagner (Employee of Operator) or (Operator) of above-described well, being first duly sworn on oath, says: That I have knowledge of the facts, statements, and matters herein contained and the log of the above-described well as filed that the same are true and correct, so help me God.

(Signature) Randy P. Wagner

(Address) Box 768, Great Bend, Kansas

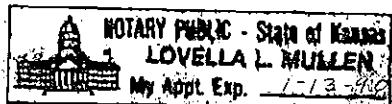
67540

SUBSCRIBED AND SWORN TO before me this 12th day of March, 19 86

Louella L. Mullen

Notary Public

My Commission Expires: 1-13-90



RECEIVED  
STATE CORPORATION COMMISSION

Form CP-4  
Revised 08-84

MAR 13 1986

3-13-86

CONSERVATION DIVISION  
Wichita, Kansas

DRILLERS WELL LOG

15-185-21155-0000

L. D. DRILLING, INC. - CONTRACTOR

L. D. DAVIS - OPERATOR

HARPER # 2  
SE-SE-NW  
Sec. 9-23-14  
STAFFORD COUNTY, KANSAS

T. D. 4035  
ELEV. 1959 K.B.

COMMENCED: 10-23-80

COMPLETED: 10-28-80

CASING

8-5/8" set at 420'  
4-1/2" set at 4034 (1' off bottom)

CEMENT

W/350 sx. 50/50 Pozmix, 2% Gel, 3% CC  
W/175 sx. 50/50 Pozmix, 18% Salt Sat.  
18 Bbl. salt flush, 3/4 CFR 2

FORMATION

Sand  
Shalls  
Sand  
Shells  
Red Bed  
Anhy.  
Shale W/Shells  
Shale W/Lime  
Lime & Shale  
Shale W/Lime  
Lime & Shale  
R.T.D.

DEPTH


0 - 75  
75 - 330  
330 - 399  
399 - 420  
420 - 780  
866 - 884  
884 - 1260  
1260 - 2712  
2712 - 3030  
3030 - 3903  
3903 - 4035  
4035

<u>TOPS</u>	<u>Sample</u>
Heebner	3395
Toronto	3415
Douglas	3431
B. Lime	3524
Lansing	3536
Base K/C	3757
Cong.	3881
Viola	3903
Simpson Shale	3943
Simpson Sand	3955
Arb.	4002
R.T.D.	4035

STATE OF KANSAS }  
COUNTY OF BARTON } ss


I certify that this is a true and correct copy of the above log to the best of my knowledge.

L. D. DRILLING COMPANY

Wichita, Kansas  
  
Don Popp

Sworn to and subscribed before me this 31st day of October, 1980.

My appointment expires: 5-20-81

  
Bessie M. DeWerff, Notary Public

BESSIE M. DEWERFF  
STATE NOTARY PUBLIC  
BARTON COUNTY, KANSAS  
MY APPT. EXPIRES 5-20-81

STATE COMMISSION

MAR 10 1985

CONSERVATION DIVISION  
Wichita, Kansas