

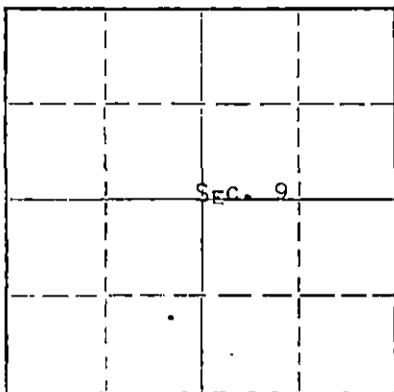
STATE OF KANSAS
STATE CORPORATION COMMISSION

Form CP-4

15-185-20337-0000

Give All Information Completely
Make Required Affidavit
Mail or Deliver Report to:
Conservation Division
State Corporation Commission
212 No. Market
Wichita, Kansas 67202

WELL PLUGGING RECORD



Locate well correctly on above
Section Plat

STAFFORD County, Sec. 9 Twp. 23s Rge. 14 (~~E~~) (W)
Location as "NE/CNW/SW" or footage from lines NE SE SW
Lease Owner PETROLEUM, INC.,
Lease Name BEAVER 'B' Well No. 1
Office Address R.R. #2, GREAT BEND, KANSAS
Character of Well (completed as Oil, Gas or Dry Hole) DRY HOLE
Date well completed APRIL 15 19 71
Application for plugging filed APRIL 16 19 71
Application for plugging approved APRIL 19 19 71
Plugging commenced APRIL 22 19 71
Plugging completed MAY 3 19 71
Reason for abandonment of well or producing formation NO COMMERCIAL ZONE

If a producing well is abandoned, date of last production NONE 19
Was permission obtained from the Conservation Division or its agents before plugging was commenced? YES

Name of Conservation Agent who supervised plugging of this well G. R. BIBERSTEIN
Producing formation _____ Depth to top _____ Bottom _____ Total Depth of Well 4014' Feet
Show depth and thickness of all water, oil and gas formations.

OIL, GAS OR WATER RECORDS

CASING RECORD

FORMATION	CONTENT	FROM	TO	SIZE	PUT IN	PULLED OUT
SIMPSON	WATER & SCUM OF OIL			8-5/8"	250'	NONE
				5-1/2"	4013'	1918'

Describe in detail the manner in which the well was plugged, indicating where the mud fluid was placed and the method or methods used in introducing it into the hole. If cement or other plugs were used, state the character of same and depth placed, from _____ feet to _____ feet for each plug set.


PLUGGED BACK TOTAL DEPTH 4005'. SANDED HOLE FROM 4005' TO 3950', DUMPED 5 SACKS CEMENT FROM 3950' TO 3910'. MUD AT 1926'. GLOBE OILWELL CEMENTING, INC., PUMPED 2 SACKS HULLS, 15 SACKS MUD AND 100 SACKS CEMENT IN 8-5/8" CASING, FINISHED WITH 5 SACKS CEMENT TO GROUND LEVEL.

6-8-71
RECEIVED
STATE CORPORATION COMMISSION
JUN 8 1971
CONSERVATION DIVISION
Wichita, Kansas

(If additional description is necessary, use BACK of this sheet)
Name of Plugging Contractor SANTA FE PIPE & SUPPLY, INC.,
Address BOX 562, GREAT BEND, KANSAS

STATE OF KANSAS, COUNTY OF BARTON, ss.
MONTE CHADD (employee of owner) or (~~owner or operator~~) of the above-described well, being first duly sworn on oath, says: That I have knowledge of the facts, statements, and matters herein contained and the log of the above-described well is filed and that the same are true and correct. So help me God. MONTE CHADD, DIST. PROD. SUPT.

(Signature) _____
R.R. #2, GREAT BEND, KANSAS 67530
(Address)



Subscribed and sworn to before me this 7 day of JUNE, 19 71
My commission expires 28, 1973
Richard H. DuMler
Notary Public.


WELL LOG

BR

15-18520337-0000

COMPANY Petroleum, Inc.
 FARM Beaver "B" NO. 1
 TOTAL DEPTH 4014'
 COMM. 3-13-71 COMP. 3-27-71
 CONTRACTOR Garvey Drilling Company

SEC. 9 T.23S R. 14W
 LOC. NE SE SW
 COUNTY Stafford, Kansas



CASING
 8 5/8" @ 250' w/250sx
 5 1/2" @ 4013' w/150sx

ELEVATION 1949' KB
 PRODUCTION D & A

FIGURES INDICATE BOTTOM OF FORMATIONS

- 250' Sand & Shale
- 725' Red Bed & Shale
- 860' Shells & Shale
- 890' Anhydrite
- 1600' Shale
- 1840' Shale & Lime
- 2089' Lime
- 2380' Shale
- 2610' Shale & Lime
- 3265' Lime & Shale
- 3680' Lime
- 3928' Shale & Sand
- 3960' Chert
- 4004' Lime, Sand, & Chert
- 4011' Arbuckle
- 4014' Arbuckle
- 4014' RTD

RECEIVED
 STATE CORPORATION COMMISSION
 JUN 8 1971
 CONSERVATION DIVISION
 Wichita, Kansas

State of Kansas }
 County of Barton } ss

I, Charlene Marker of Garvey Drilling Company

upon oath state the above and foregoing is a true and correct copy of the log of the Beaver "B" No. 1 well.

Charlene Marker

Subscribed and sworn to before me this 30th day of March 1971

My Commission Expires: July 8, 1974

James A. G. [Signature]
 NOTARY PUBLIC