

STATE OF KANSAS
STATE CORPORATION COMMISSION

Form CP-4

Give All Information Completely
Make Required Affidavit
Mail or Deliver Report to:

WELL PLUGGING RECORD

Conservation Division
State Corporation Commission
P. O. Box 17027
Wichita, Kansas 67217
NORTH

Kearny County, Sec. 9 Twp. 21 Rge. 35 (E) (W) X
Location as "NE/CNW/SW" or footage from lines: C of N/2 SW

Lease Owner: A. L. Abercrombie Inc.

Lease Name: Pfeiffer Well No. #1

Office Address: Oil Center South, Route #1 Great Bend, Kansas

Character of Well (completed as Oil, Gas or Dry Hole) _____

Date well completed _____ 19 _____

Application for plugging filed _____ 19 _____

Application for plugging approved _____ 19 _____

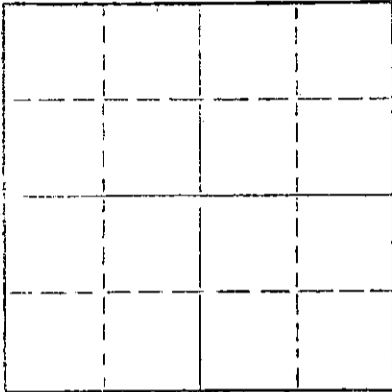
Plugging commenced 12-8-72 19 _____

Plugging completed 12-13-72 19 _____

Reason for abandonment of well or producing formation _____

If a producing well is abandoned, date of last production _____ 19 _____

Was permission obtained from the Conservation Division or its agents before plugging was commenced? _____



Locate well correctly on above Section Flat

Name of Conservation Agent who supervised plugging of this well: Ed Eves

Producing formation _____ Depth to top _____ Bottom _____ Total Depth of Well 5030' Feet

Show depth and thickness of all water, oil and gas formations.

OIL, GAS OR WATER RECORDS

CASING RECORD

FORMATION	CONTENT	FRGM	TD	SIZE	PUT IN	PULLED OUT
				5 1/2"	4704'	2517.34'
				8 5/8"	365'	

Describe in detail the manner in which the well was plugged, indicating where the mud fluid was placed and the method or methods used in introducing it into the hole. If cement or other plugs were used, state the character of same and depth placed, from _____ feet to _____ feet for each plug set.

Made bottom hole plug back with s-and to 4450'. Mixed and ran 5 sacks cement thru dump bailer.

Squeezed hole with 5 sacks hulls - 25 sacks gel - 50 sacks cement and 5 sacks gel.

Released plug 40 sacks cement and 5 sacks gel. Displaced with 10 sacks cement.

12-15-72

RECEIVED
STATE CORPORATION COMMISSION
DEC 15 1972
CONSERVATION DIVISION
Wichita, Kansas

(If additional description is necessary, use BACK of this sheet)

Name of Plugging Contractor: Southwest Casing Pulling Co.

Address: Box 364 Great Bend, Kansas

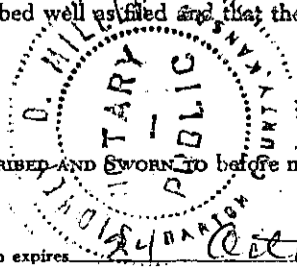
STATE OF Kansas COUNTY OF Barton, ss.

Southwest Casing Pulling Co. (employee of owner) or (owner or operator) of the above-described well, being first duly sworn on oath, says: That I have knowledge of the facts, statements, and matters herein contained and the log of the above-described well and that the same are true and correct. So help me God.

(Signature) W. C. Spencer Sec.

Box 364 Great Bend, Kansas
(Address)

SUBSCRIBED AND SWORN TO before me this 14 day of December, 19 72



Sidney D. Miller
Notary Public.

My commission expires October 1976

WELL LOG

COMPANY Abercrombie Drilling, Inc.

SEC. 9 T. 21S R. 35W
LOC. C N/2 SW/4

FARM Pfeiffer NO. 1

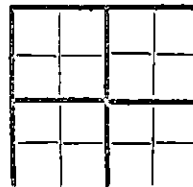
RIG. NO. 5

TOTAL DEPTH 5030

COUNTY Kearny,
KANSAS

COMM. 7-29-72

COMP. 8-11-72



CONTRACTOR Rains & Williamson Oil Co., Inc.

CASING

DEPTH	DESCRIPTION	ELEVATION	PRODUCTION
20	10		
15	8 5/8" @ 364.66' w/250 sx., 2% gel,		
12	6 3% C.C.		
13	5 1/2" @ 4703.41' w/200 sx. cem.		

FIGURED INDICATE BOTTOM OF FORMATIONS


Shale	432
Shale & Shells	465
Sand & Shale	1065
Shale	1894
Shale & Lime	2658
Lime & Shale	3185
Shale & Lime	3380
Lime & Shale	3980
Lime	4953
Mississippi	5012
Lime	5030
<u>Rotary Total Depth</u>	<u>5030</u>

RECEIVED
STATE CORPORATION COMMISSION
NOV 27 1972
CONSERVATION DIVISION
Wichita, Kansas

State of KANSAS
County of SEDGWICK } ss:

I, Wilson Rains, President of the Rains & Williamson Oil Co., Inc.

upon oath state that the above and foregoing is a true and correct copy of the log of the Pfeiffer #1 well.



Subscribed and sworn to before me this 14th day of August 19 72

My Commission Expires: 10-4-75

Wilson Rains
Wilson Rains
Juanita M. Green
NOTARY PUBLIC
Juanita M. Green