

STATE OF KANSAS  
STATE CORPORATION COMMISSION

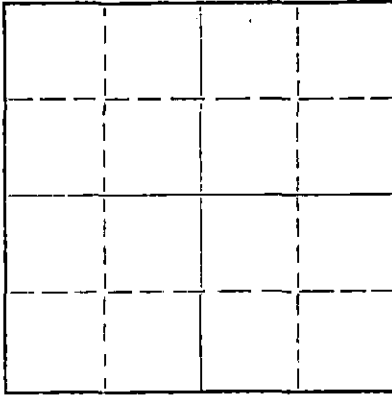
Form CP-4

Give All Information Completely  
Make Required Affidavit  
Mail or Deliver Report to:  
Conservation Division  
State Corporation Commission  
212 No. Market  
Wichita, Kansas 67202

WELL PLUGGING RECORD

Kearny County. Sec. 36 Twp. 21S Rge. 38 (E) 38 (W)

Location as "NE/CNWSW" or footage from lines C SE NW  
Lease Owner LVO Corporation  
Lease Name E. M. Smith Well No. 1  
Office Address P. O. Box 2848, Tulsa, Oklahoma 74101  
Character of Well (completed as Oil, Gas or Dry Hole) Dry Hole  
Date well completed November 4, 19 70  
Application for plugging filed 19  
Application for plugging approved 19  
Plugging commenced November 4, 19 70  
Plugging completed November 4, 19 70  
Reason for abandonment of well or producing formation Dry Hole



Locate well correctly on above  
Section Plat

If a producing well is abandoned, date of last production 19  
Was permission obtained from the Conservation Division or its agents before plugging was commenced? Yes

Name of Conservation Agent who supervised plugging of this well Edgar J. Eves, Sublette, Kansas  
Producing formation \_\_\_\_\_ Depth to top \_\_\_\_\_ Bottom \_\_\_\_\_ Total Depth of Well 5650 Feet  
Show depth and thickness of all water, oil and gas formations.

OIL, GAS OR WATER RECORDS

CASING RECORD

FORMATION	CONTENT	FROM	TO	SIZE	PUT IN	PULLED OUT
	Surface	0	581	8-5/8"	581	-----
	Casing					

Describe in detail the manner in which the well was plugged, indicating where the mud fluid was placed and the method or methods used in introducing it into the hole. If cement or other plugs were used, state the character of same and depth placed, from \_\_\_\_\_ feet to \_\_\_\_\_ feet for each plug set.

Heavy Mud from Total Depth to 581 Feet,  
Plug and 35 sax Cement thru the drill pipe,  
Heavy Mud to 40 Feet, 1/2 sax Halls, Plug  
Bridged w/Kelly and 15 sax Cement to  
Base of Cellar, 2 sax Cement in Mouse Hole  
and 2 sax Cement in Rat Hole. Job Completed  
@ 8 A.M. 11/4/70 by Halliburton.

11-9-70


RECEIVED  
STATE CORPORATION COMMISSION  
NOV 9 1970  
CONSERVATION DIVISION  
Wichita, Kansas

(If additional description is necessary, use BACK of this sheet)  
Name of Plugging Contractor HOWCO  
Address Box 129, Liberal, Kansas

STATE OF KANSAS COUNTY OF SEDGWICK, ss.  
Clarence Michael of Sage Drilling Co. (employed as owner) or (owner or operator) of the above described well being first duly sworn on oath, says: That I have knowledge of the facts, statements, and matters herein contained and the log of the above-described well as filed and that the same are true and correct. So help me God.

(Signature) Clarence Michael  
500 Bitting Bldg., Wichita, Kansas  
(Address)

Subscribed and sworn to before me this 6th day of November, 19 70  
Louise K. Whitted  
Louise K. Whitted, Notary Public.



November 26, 1970.

DRILLERS LOGE. M. SMITH NO. 1

CASING RECORD:	OPERATOR: LVO Corporation	DESCRIPTION:
8-5/8" @ 581' w/300 sax cement	CONTRACTOR: Sage Drilling Co.	C SE NW Sec. 36-21S-38W Kearny Co., Kansas
TOTAL DEPTH: 5650'	COMMENCED: October 21, 1970	ELEVATION: 3458KB
	COMPLETED: November 4, 1970	


<u>FORMATION</u>	<u>FROM</u>	<u>TO</u>	<u>REMARKS</u>
Surface Soil	0	40	
Sand	40	120	
Blue Shale	120	586	
Blue Shale & Shells	586	800	
Shale & Shells	800	1215	
Shale	1215	1509	
Shale & Shells	1509	2025	
Shale & Lime	2025	2217	
Shale	2217	2589	
Shale & Lime	2589	2745	
Lime	2745	3260	
Lime & Chert	3260	3555	
Lime	3555	4613	
Lime & Chert	4613	4725	
Lime	4725	5650	D&A

RECEIVED  
STATE CORPORATION COMMISSION  
NOV 9 1970  
CONSERVATION DIVISION  
Wichita, Kansas

I certify that this is a true and correct copy of the above log to the best of my knowledge.

SAGE DRILLING CO., INC.

By Clarence Michael  
Clarence Michael



Subscribed and sworn to before me this 6th day of November, 1970.

Louise K. Whitted  
Louise K. Whitted, Notary Public

My commission expires:  
November 26, 1970.