

STATE OF KANSAS
STATE CORPORATION COMMISSION

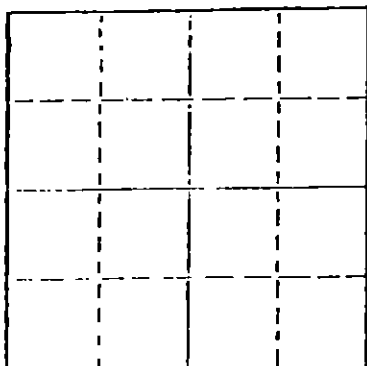
WELL PLUGGING RECORD

15-185-21528-0000

Give All Information Completely
Make Required Affidavit
Mail or Deliver Report to
Conservation Division
State Corporation Comm.
245 North Water
Wichita, KS 67202

Stafford County, Sec. 5 Twp. 23 Rge. 14 E/W
Location as "NE/CNW/SW" or footage from lines
SE SE SE

Lease Owner L. D. Davis - Freddie Walls
Lease Name Kuykendall Well No. 2
Office Address P. O. Box 324 Great Bend, Kans. 67530
Character of Well (Completed as Oil, Gas or Dry Hole) _____



Locate well correctly on above
Section Plat

Dry Hole
Date Well completed February 4 1982
Application for plugging filed February 4 1982
Application for plugging approved February 4 1982
Plugging commenced Feb. 6 1982
Plugging completed Feb. 6 1982
Reason for abandonment of well or producing formation _____

If a producing well is abandoned, date of last production _____ 19____

Was permission obtained from the Conservation Division or its agents before plugging was commenced? yes

Name of Conservation Agent who supervised plugging of this well Bud Metz
Producing formation _____ Depth to top _____ Bottom _____ Total Depth of Well 4070'
Show depth and thickness of all water, oil and gas formations.

OIL, GAS OR WATER RECORDS

CASING RECORD

FORMATION	CONTENT	FROM	TO	SIZE	PUT IN	PULLED OUT

Describe in detail the manner in which the well was plugged, indicating where the mud fluid was placed and the method or methods used in introducing it into the hold. If cement or other plugs were used, state the character of same and depth placed, from _____ feet to _____ feet for each plug set.

60 sx. at 600'
40 sx. at 240'
10 sx. at 40'
10 sx. in rat hole

RECEIVED
STATE CORPORATION COMMISSION

FEB 18 1982

CONSERVATION DIVISION
Wichita, Kansas

2-18-82

(If additional description is necessary, use BACK of this sheet)

Name of Plugging Contractor L. D. Drilling, Inc.

STATE OF Kansas COUNTY OF Barton, ss.
Don Popp Employee of owner (owner or operator)

of the above-described well, being first duly sworn on oath, says: That I have knowledge of the facts, statements, and matters herein contained and the log of the above-described well as filed and that the same are true and correct. So help me God.

(Signature)

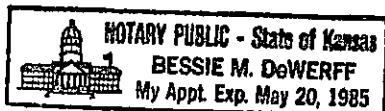
Don Popp
Horsington, Kansas

(Address)

SUBSCRIBED AND SWORN TO before me this 7th day of February, 19 82

Bessie M. DeWerff
Bessie M. DeWerff Notary Public.

My commission expires 5-20-85



15-185-21528-0000

DRILLERS WELL LOG

L. D. DRILLING, INC. - CONTRACTOR

L. D. DAVIS - OPERATOR

Kuykendall #2
SE SE SE Sec. 5-23S-14W
Stafford County, Kans.

T.D. 4070
Elev. 1961 K.B.

COMMENCED: Jan. 28, 1982
Completed: Feb. 5, 1982

CASING:

8 5/8" set at 415'

CEMENT:

W/350 sx. 50/50 Pozmix, 2% Gel.
3% CC

FORMATION

Sand
Shale
Red Bed
Anhy.
Shale & Shells
Shale
Lime & Shale
R.T.D.

DEPTH

0 - 100
100 - 175
175 - 883
883 - 907
907 - 1290
1290 - 1695
1695 - 4070
4070

FORMATION TOPS

Anhy.
Heebner
Toronto
Douglas
Brown Lime
Lansing
Base K/C
Conglomerate
Viola
Simpson formation
Simpson sand
Base Sand
Arbuckle appears

883
3425
3447
3472
3559
3572
3785
3908
3962
3989
4005
4019
4061

AFFIDAVIT

STATE OF KANSAS)
COUNTY OF BARTON) ss

I certify that this a true and correct copy of the above log to the best of my knowledge.




Don Popp

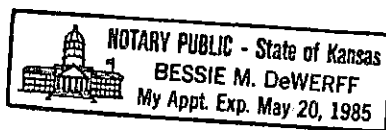
L. D. Drilling, Inc.

Sworn to and subscribed before me this 15th day of February, 1982.

My appointment expires: 5-20-85



Notary Public: Bessie M. DeWerff



RECEIVED
STATE CORPORATION COMMISSION

FEB 18 1982

CONSERVATION DIVISION
Wichita Kansas