

15-185-21316-0000

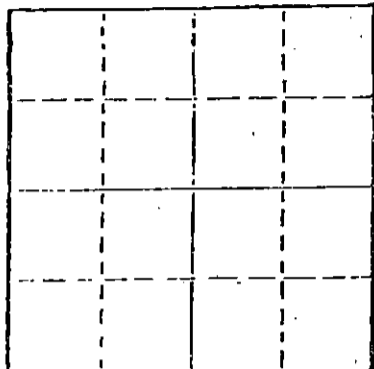
STATE OF KANSAS  
STATE CORPORATION COMMISSION

WELL PLUGGING RECORD

Give All Information Completely  
Make Required Affidavit  
Mail or Deliver Report to  
Conservation Division  
State Corporation Comm.  
245 North Water  
Wichita, KS 67202

Stafford County, Sec. 5 Twp. 23 Rge. 14 E/W  
Location as "NE/CNW $\frac{1}{4}$ /SW $\frac{1}{4}$ " or footage from lines  
NW NE SE

Lease Owner L. D. Davis  
Lease Name KUYKENDALL Well No. 1  
Office Address P. O. Box 324, Gt. Bend, Ks.  
Character of Well (Completed as Oil, Gas or Dry Hole)  
Dry Hole



Locate well correctly on above  
Section Plat

Date Well completed Aug. 2 1981  
Application for plugging filed Aug. 2 1981  
Application for plugging approved Aug. 2 1981  
Plugging commenced Aug. 2 1981  
Plugging completed Aug. 2 1981  
Reason for abandonment of well or producing formation  
Dry Hole

If a producing well is abandoned, date of last production  
19

Was permission obtained from the Conservation Division or  
its agents before plugging was commenced? yes

Name of Conservation Agent who supervised plugging of this well J. H. Metz  
Producing formation Depth to top Bottom Total Depth of Well 4110  
Show depth and thickness of all water, oil and gas formations.

OIL, GAS OR WATER RECORDS

CASING RECORD

FORMATION	CONTENT	FROM	TO	SIZE	PUT IN	PULLED OUT
				8 5/8	425'	none

Describe in detail the manner in which the well was plugged, indicating where the mud fluid  
was placed and the method or methods used in introducing it into the hold. If cement or other  
plugs were used, state the character of same and depth placed, from feet to  
feet for each plug set.

Plug @ 600' w/60 sacks cement  
420' w/40 sacks  
40' w/10 sacks  
10 sacks in rat hole  
5 sacks in water well

(If additional description is necessary, use BACK of this sheet)

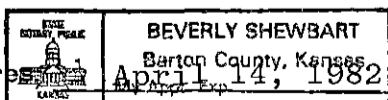
Name of Plugging Contractor MUSTANG DRILLING & EXPLORATION, INC.

STATE OF KANSAS COUNTY OF BARTON, ss.  
Kenneth Roach (employee of owner) or ~~(owner)~~  
of the above-described well, being first duly sworn on oath, says: That I have knowledge of  
the facts, statements, and matters herein contained and the log of the above-described well  
as filed and that the same are true and correct. So help me God.

(Signature) Kenneth Roach  
Box 1609, Great Bend, Ks. 67530  
(Address)

SUBSCRIBED AND SWORN TO before me this 7th day of Aug., 19 81

My commission expires



Beverly Shewbart  
RECEIVED  
STATE CORPORATION COMMISSION

8/12/81

AUG 12 1981

CONSERVATION DIVISION  
Wichita, Kansas

DRILLERS' WELL LOG

15-185-21316-0000

DATE COMMENCED: July 28, 1981  
 DATE COMPLETED: August 2, 1981

L. D. Davis  
 "KUYKENDALL # 1"  
 NW NE SE of Sec 5-T23S-R14W  
 Stafford County, Kansas

API # 15-185-21,316

0 - 425'	Sand, Shale
425 - 1985'	Shale, Red Bed
1985 - 2220'	Shale
2220 - 2885'	Shale, Lime
2885 - 3415'	Lime, Shale
3415 - 3421'	Shale
3421 - 3439'	Lime, Shale
3439 - 3460'	Lime
3460 - 3550'	Shale
3550 - 3562'	Lime, Shale
3562 - 3793'	Lime
3793 - 3881'	Lime, Shale
3881 - 3959'	Lime, Shale, Sand, Chert
3959 - 4035'	Lime, "
4035 - 4082'	Sand, Shale
4082 - 4110'	Dolomite
4110'	RTD

FORMATION TOPS:

Topeka	3036
Heebner	3415
Toronto	3439
Douglas	3460
Brown Lime	3550
Lansing	3562
Base K.C.	3793
Conglomerate	3881
Viola	3959
Simpson	4035
Arbuckle	4082
RTD	4110

SURFACE PIPE:  
 Set new 8 5/8", 20# pipe  
 at 425' w/300 sacks 50/50 Pozmix,  
 2% Gel, 3% cc.

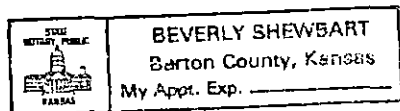
A F F I D A V I T

STATE OF KANSAS  
 COUNTY OF BARTON , ss.

I, Kenneth Roach, of Mustang Drilling & Exploration, Inc. do  
 state that the above is true and correct to the best of my knowledge.

Kenneth Roach  
 Kenneth Roach

Subscribed and sworn to before me this 7th day of August, 1981.



Beverly Shewbart  
 Beverly Shewbart, Notary Public

My Appointment Expires: April 14, 1982

RECEIVED  
 STATE CORPORATION COMMISSION

AUG 12 1981

CONSERVATION DIVISION  
 Wichita, Kansas