

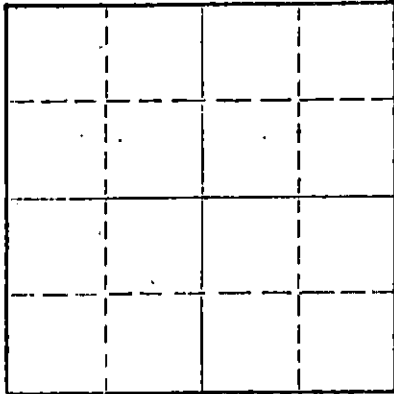
STATE OF KANSAS  
STATE CORPORATION COMMISSION

Form CP-4

Give All Information Completely  
Make Required Affidavit  
Mail or Deliver Report to:  
Conservation Division  
State Corporation Commission

WELL PLUGGING RECORD

P. O. Box 17027  
Wichita, Kansas 67217  
NORTH



Locate well correctly on above  
Section Plat

Kearny County, Sec. 33 Twp. 21S Rge. (E) 35 (W)  
Location as "NE/CNW/SE/SW" or footage from lines. C NE NW  
Lease Owner J. A. Allison  
Lease Name Caskey Well No. 1  
Office Address Suite 748, 200 W. Douglas, Wichita, Ks.  
Character of Well (completed as Oil, Gas or Dry Hole) Dry Hole  
Date well completed March 25, 19 74  
Application for plugging filed 19  
Application for plugging approved April 7, 19 74  
Plugging commenced April 7, 19 74  
Plugging completed April 7, 19 74  
Reason for abandonment of well or producing formation Dry Hole

If a producing well is abandoned, date of last production 19  
Was permission obtained from the Conservation Division or its agents before plugging was commenced? Yes (Edgar Eves of Sublette)

Name of Conservation Agent who supervised plugging of this well  
Producing formation Depth to top Bottom Total Depth of Well 5015 Feet  
Show depth and thickness of all water, oil and gas formations.

OIL, GAS OR WATER RECORDS

CASING RECORD

FORMATION	CONTENT	FROM	TO	SIZE	PUT IN	PULLED OUT
	Surface	0	244'	8-5/8"	244'	None
	Casing					

Describe in detail the manner in which the well was plugged, indicating where the mud fluid was placed and the method or methods used in introducing it into the hole. If cement or other plugs were used, state the character of same and depth placed, from feet to feet for each plug set.

Heavy Mud from Total Depth to 700 Feet,  
35 sax Cement; Heavy Mud to 244 Feet,  
35 sax Cement; Heavy Mud to 45 Feet,  
15 sax Cement from 45' to 0.  
Job Completed @ 6:45 P.M.

4-18-74

RECEIVED  
STATE CORPORATION COMMISSION

APR 18 1974

CONSERVATION DIVISION  
Wichita, Kansas

(If additional description is necessary, use BACK of this sheet)  
Name of Plugging Contractor Allied Cementing Co.  
Address Box 207, Russell, Kansas 67665

STATE OF KANSAS COUNTY OF SEDGWICK ss.  
T. M. McCaul, Jr. of Sage Drilling Co.

being first duly sworn on oath, says: That I have knowledge of the facts, statements, and matters herein contained and the log of the above-described well as filed and that the same are true and correct. So help me God.


(Signature)

500 Bitting Bldg., Wichita, Ks. 67202  
(Address)

Subscribed and Sworn to before me this 9th day of April, 19 74.

My commission expires November 26, 1974.

Louise K. Whitted, Notary Public.



RECEIVED  
STATE CORPORATION COMMISSION

APR 18 1974

CONSERVATION DIVISION  
Wichita, Kansas

DRILLERS LOG

CASKEY NO. 1


CASING RECORD:	OPERATOR: J. A. Allison	DESCRIPTION:
8-5/8" set @ 244' w/200 sax Cement	CONTRACTOR: Sage Drilling Co.	C NE NW Sec. 33-21S-35W Kearny Co., Kansas
TOTAL DEPTH: 5015'	COMMENCED: March 25, 1974	ELEVATION: 3134KB
	COMPLETED: April 7, 1974	

<u>FORMATION</u>	<u>FROM</u>	<u>TO</u>	<u>REMARKS</u>
Sand & Blue Clay	0	246	
Shale	246	280	
Blue Clay & Red Bed	280	1240	
Shale	1240	1920	
Shale & Lime	1920	2519	
Lime	2519	2722	
Lime & Shale	2722	2925	
Lime	2925	5015	D&A

I certify that this is a true and correct copy of the above log to the best of my knowledge.

SAGE DRILLING CO., INC.

By *T. M. McCaul, Jr.*  
T. M. McCaul, Jr.



Subscribed and sworn to before me this 9th day of April, 1974.

*Louise K. Whitted*  
Louise K. Whitted - Notary Public

My commission expires:  
November 26, 1974.