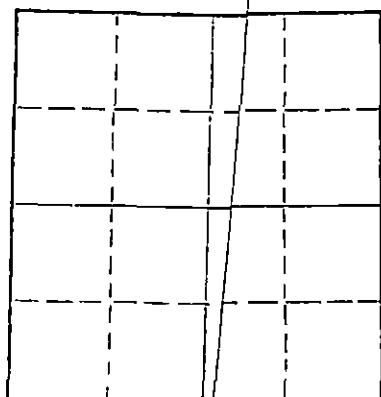


STATE OF KANSAS  
STATE CORPORATION COMMISSION

Give All Information Completely  
Make Required Affidavit  
Mail or Deliver Report to:  
Conservation Division  
State Corporation Commission  
212 No. Market  
Wichita, Kansas 67202

WELL PLUGGING RECORD



Locate well correctly on above  
Section Plat

Hodgeman County, Sec. 3 Twp. 21S Rge. 25W (X) (W)  
Location as "NE/CNW/SW" or footage from lines NW SE  
Lease Owner Beardmore Oil Inc.  
Lease Name Nuss "D" Well No. 1  
Office Address 700 One Twenty Building - Wichita, Kansas 67202  
Character of Well (completed as Oil, Gas or Dry Hole) Dry Hole  
Date well completed 3-20-72 19  
Application for plugging filed 3-19-72 19  
Application for plugging approved 3-19-72 19  
Plugging commenced 3-19-72 19  
Plugging completed 3-20-72 19  
Reason for abandonment of well or producing formation commercial quantities of oil not found

If a producing well is abandoned, date of last production 19  
Was permission obtained from the Conservation Division or its agents before plugging was commenced? yes

Name of Conservation Agent who supervised plugging of this well Edgar J. Eves - Sublette, Kansas  
Producing formation Depth to top Bottom Total Depth of Well 4483 Feet  
Show depth and thickness of all water, oil and gas formations.

OIL, GAS OR WATER RECORDS

CASING RECORD

FORMATION	CONTENT	FROM	TO	SIZE	PUT IN	PULLED OUT
				8 5/8	290'	

Describe in detail the manner in which the well was plugged, indicating where the mud fluid was placed and the method or methods used in introducing it into the hole. If cement or other plugs were used, state the character of same and depth placed, from feet to feet for each plug set.

Plugged w/ 80 sx. cement at 800'  
30 sx. cement at 290'  
15 sx. cement at 45' 3-30-72

RECEIVED  
STATE CORPORATION COMMISSION  
MAR 30 1972  
CONSERVATION DIVISION  
Wichita, Kansas

(If additional description is necessary, use BACK of this sheet)

Name of Plugging Contractor Rains & Williamson Oil Co., Inc.  
Address 435 Page Court, 220 West Douglas, Wichita, Kansas 67202

STATE OF KANSAS, COUNTY OF SEDGWICK, ss.

Wilson Rains, Pres. of Rains & Williamson Oil Co., Inc. (employee or owner) or (owner or operator) of the above-described well, being first duly sworn on oath, says: That I have knowledge of the facts, statements, and matters herein contained and the log of the above-described well as filed and that the same are true and correct. So help me God.

(Signature) Wilson Rains  
435 Page Court, 220 West Douglas, Wichita, Kansas 67202 (Address)

Subscribed and sworn to before me this 23rd day of March, 1972

My commission expires October 4, 1975

Juanita M. Green Notary Public.

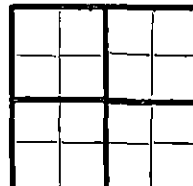


# WELL LOG

COMPANY Beardmore Oil Inc.  
 FARM Nuss "D" NO. 1  
 RIG. NO. 2  
 TOTAL DEPTH 4483  
 COMM. 3-10-72 COMP. 3-20-72  
 CONTRACTOR Rains & Williamson Oil Co., Inc.

SEC. 3 T. 21S R. 25W  
 LOC. NW SE

COUNTY Hodgeman  
 KANSAS



CASINO  
 20 10  
 15 8 5/8" @ 290' w/ 165 sx.  
 12 6  
 13 5

ELEVATION  
 PRODUCTION


FIGURES INDICATE BOTTOM OF FORMATIONS

Surface Clay	298
Shale	420
Sand and Shale	1173
Shale, Sand and Red Bed	1600
Anhydrite	1616
Shale	2230
Lime and Shale	3800
Lime	4463
Sand	4483
Rotary Total Depth	4483

RECEIVED  
 STATE CORPORATION COMMISSION  
 MAR 30 1972  
 CONSERVATION DIVISION  
 Wichita, Kansas

State of Kansas  
 County of Sedgwick } ss:

I, Wilson Rains, President of the Rains & Williamson Oil Co., Inc.  
 upon oath state that the above and foregoing is a true and correct copy of the log of the Nuss "D" #1 well.



Wilson Rains  
 WILSON RAINS  
 Subscribed and sworn to before me this 23rd day of March 1972  
Juanita M. Green  
 NOTARY PUBLIC  
 Juanita M. Green