

STATE OF KANSAS
STATE CORPORATION COMMISSION

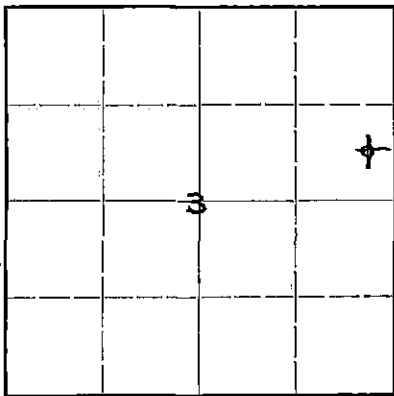
WELL PLUGGING RECORD

Give All Information Completely
Make Required Affidavit
Mall or Deliver Report to:
Conservation Division
State Corporation Commission
800 Blitting Building
Wichita, Kansas

OR
FORMATION PLUGGING RECORD

Strike out upper line
when reporting plug-
ging off formations.

NORTH



Locate well correctly on above
Section Plat

Stafford County. Sec. 3 Twp. 22 Rge. 13 (E) (W)
Location as "NE 1/4 NW 1/4 SW 1/4" or footage from lines. C-2 1/2 SE 1/4 NE 1/4
Lease Owner. W. N. Bartlett et al
Lease Name. Elsie Kisner Well No. 1
Office Address. 705 Petroleum Bldg., Wichita, Kansas
Character of Well (completed as Oil, Gas or Dry Hole) Oil
Date well completed Oct. 7 19 43
Application for plugging filed Nov. 30 19 44
Application for plugging approved Dec. 4 19 44
Plugging commenced Dec. 23 19 44
Plugging completed Dec. 30 19 44
Reason for abandonment of well or producing formation Water - very little oil.

If a producing well is abandoned, date of last production November 23 1944
Was permission obtained from the Conservation Division or its agents before plugging was com-
menced? Yes

Name of Conservation Agent who supervised plugging of this well W. H. Kerr
Producing formation Arbuckle Depth to top 3704 Bottom 3755 Total Depth of Well 3755 Feet
Show depth and thickness of all water, oil and gas formations.

OIL, GAS OR WATER RECORDS


CASING RECORD

Formation	Content	From	To	Size	Put In	Pulled Out
Arbuckle	Water & Oil	3704	3718	8 5/8"	279	None
				5 1/2 OD	3755	3470

Describe in detail the manner in which the well was plugged, indicating where the mud fluid was placed and the method or methods used in introducing it into the hold. If cement or other plugs were used, state the character of same and depth placed, from feet to feet for each plug set.

Cement from 3755 to 3740
Mudded from 3740 to 260
Set Plug at 260
Cement from 260 to 230
Mudded 230 to 20
Cement 20' to bottom of cellar for cap (sacks) 5
Soil to surface

PLUGGING
FILE NO. 3 22 130
BOOK PAGE 42



1-8-45

(If additional description is necessary, use BACK of this sheet)

Correspondence regarding this well should be addressed to W. N. Bartlett
Address 705 Petroleum Building, Wichita, Kansas

STATE OF Kansas COUNTY OF Sedgwick, ss.
L. L. Gotter, Jr. (employee of owner) or (owner or operator) of the above-described well,
being first duly sworn on oath, says: That I have knowledge of the facts, statements, and matters herein contained and the log of the above-described well as filed and that the same are true and correct. So help me God.

(Signature) L. L. Gotter Jr.
705 Petroleum Bldg
(Address)

SUBSCRIBED AND SWORN to before me this 5th day of January, 1945

My commission expires July 2nd, 1945
Richard Hindery Notary Public.

Sec. 3 Twp. 22 Rge. 13
Stafford Co., Kansas

Bartlett & Crum
Kisner #1

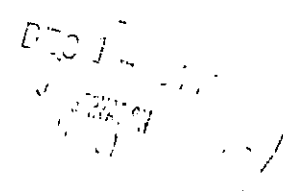
Total Depth: 3752
Comm: 8-12-43 Comp: 9-15-43

Casing
14 Jts 8 5/8" Set at 278'

Cement
100 Sacks

Formation:	Depth:	Formation:	Depth:
Shale Sand	40'	Broken Lime Shale	2650
Sand	70	Shale Lime	2910
Sand Gravel	230	Lime	3260
Hard Sand	250	Shale Lime	3345
Red Rock Shale	284	Shale	3345
Red Rock	645	Lime	3480
Red Rock Shale	720	Salt Lime	3480
Anhydrite	750	Lime	3590
Shale Shells	1220	Conglomerate	3615
Salt	1335	Top Viola Lime	3627
Salt Shale 5	1400	Lime Chert	3655
Anhydrite Shale	1750	Simpson Sand Shale	3698
Shale Lime	1770	Arbuckle Lime	3752
Sandy Lime Shale	1900		
Sandy Lime	1960		
Sandy Lime Shale	1980		
Sandy Lime	2045		
Sandy Lime	2080		
Shale Lime	2505		

State of Kansas)
) SS
Sedgwick County)



I hereby certify that the above information is true and correct to the best of my knowledge.

L. L. Cotter, Jr.

Subscribed and sworn to before me this 30th day of November, 1944.

Richard Lindery
Notary Public
My Commission expires July 2nd, 1945

3 22 / 3W
142 (