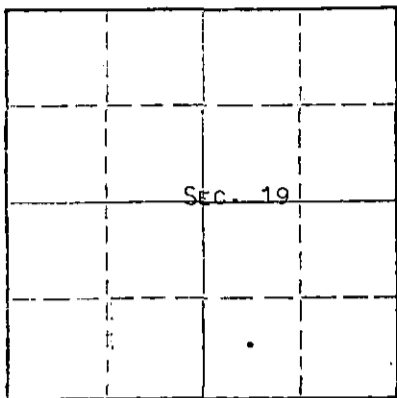


STATE OF KANSAS
STATE CORPORATION COMMISSION

Form CP-4

Give All Information Completely
Make Required Affidavit
Mail or Deliver Report to:
Conservation Division
State Corporation Commission
212 No. Market
Wichita, Kansas 67202

WELL PLUGGING RECORD



Locate well correctly on above
Section Plat

HODGEMAN County, Sec. 19 Twp. 21s Rge. 22 (E) (W)
Location as "NE/CNW/SE" or footage from lines: C SW SE
Lease Owner: PETROLEUM, INC.,
Lease Name: CROCKETT Well No. 1
Office Address: R.R. #2, GREAT BEND, KANSAS
Character of Well (completed as Oil, Gas or Dry Hole): DRY HOLE
Date well completed: SEPTEMBER 24 19 72
Application for plugging filed: SEPTEMBER 24 19 72
Application for plugging approved: SEPTEMBER 24 19 72
Plugging commenced: SEPTEMBER 24 19 72
Plugging completed: SEPTEMBER 24 19 72
Reason for abandonment of well or producing formation: NO COMMERCIAL ZONE

If a producing well is abandoned, date of last production: NONE 19
Was permission obtained from the Conservation Division or its agents before plugging was commenced? YES

Name of Conservation Agent who supervised plugging of this well: EDGAR J. EVES
Producing formation: _____ Depth to top: _____ Bottom: _____ Total Depth of Well: 4530 Feet
Show depth and thickness of all water, oil and gas formations.

OIL, GAS OR WATER RECORDS

CASING RECORD

FORMATION	CONTENT	FROM	TO	SIZE	PUT IN	PULLED OUT
				8-5/8"	282	NONE

Describe in detail the manner in which the well was plugged, indicating where the mud fluid was placed and the method or methods used in introducing it into the hole. If cement or other plugs were used, state the character of same and depth placed, from _____ feet to _____ feet for each plug set.

HEAVY MUD TO 850', FOLLOWED WITH 80 SACKS CEMENT. HEAVY MUD TO 280', FOLLOWED WITH 30 SACKS CEMENT. HEAVY MUD TO 40', FOLLOWED WITH 15 SACKS CEMENT.

RECEIVED
STATE CORPORATION COMMISSION
SEP 29 1972
CONSERVATION DIVISION
Wichita, Kansas

9-29-72


(If additional description is necessary, use BACK of this sheet)

Name of Plugging Contractor: GARVEY DRILLING COMPANY
Address: R.R. #2, GREAT BEND, KANSAS

STATE OF KANSAS, COUNTY OF BARTON, ss.
MONTE CHADD (employee of owner) or (owner or operator) of the above-described well, being first duly sworn, says: That I have knowledge of the facts, statements, and matters herein contained and the log of the above-described well as filed and that the same are true and correct. So help me God. MONTE CHADD, DIST. PROD. SUPT.

(Signature) *Monte Chadd*
R.R. #2, GREAT BEND, KANSAS (Address)

Subscribed and sworn to before me this 28 day of SEPTEMBER, 19 72



Richard H. Dumble
Notary Public.

My commission expires MAY 28, 1973

WELL LOG

COMPANY Petroleum, Inc.

SEC. 19 T. 21S R. 22W

FARM Crockett NO. 1

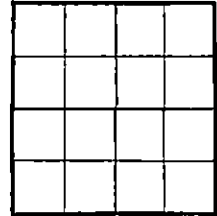
LOC. C SW SE

TOTAL DEPTH 4530'

COUNTY Hodgeman, Kansas

COMM. 9-15-72 COMP. 9-24-72

CONTRACTOR Garvey Drilling Company



CASING
8 5/8" @ 282' w/175sx

ELEVATION : 2276' KB

PRODUCTION D & A

FIGURES INDICATE BOTTOM OF FORMATIONS

- 40' Post Rock
- 283' Shale
- 850' Shell, Shale, & Clay
- 935' Shale
- 1128' D-Sand
- 1467' Shale & Red Bed
- 1510' Anhydrite
- 2010' Shale & Shells
- 2380' Shale & Lime
- 2480' Lime & Shale
- 3849' Lime
- 4475' Lime & Chert
- 4530' Lime & Chert
- 4530' RTD

RECEIVED
STATE CORPORATION COMMISSION
SEP 29 1972
CONSERVATION DIVISION
Wichita, Kansas

State of Kansas }
County of Barton } ss

I, Charlene Marker of Garvey Drilling Company

upon oath state the above and foregoing is a true and correct copy of the log of the Crockett #1 well.

Charlene Marker

Subscribed and sworn to before me this 27th day of September 19 72

My Commission Expires: July 8, 1974

James A. Howard
NOTARY PUBLIC