

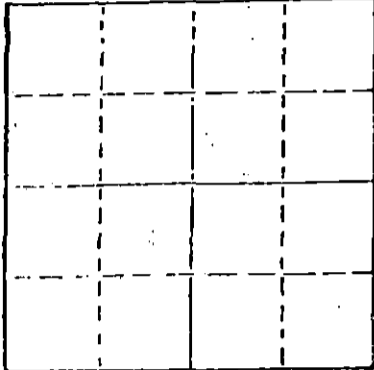
STATE OF KANSAS
STATE CORPORATION COMMISSION

15-009-21199-0000

WELL PLUGGING RECORD

Give All Information Completely
Make Required Affidavit
Mail or Deliver Report to
Conservation Division
State Corporation Comm.
245 North Water
Wichita, KS 67202

Barton County, Sec. 7 Twp. 16 Rge. 12W E/W
Location as "NE/CNW\SW\4" or footage from lines
NE NW SE
Lease Owner Chief Drilling Co., Inc.
Lease Name Warta #1 Well No.
Office Address Wichita, Kansas 67202
Character of Well (Completed as Oil, Gas or Dry Hole)



Locate well correctly on above
Section Plat

Date Well completed 19
Application for plugging filed 19
Application for plugging approved 19
Plugging commenced 1/7/80 19
Plugging completed 3/17/80 19
Reason for abandonment of well or producing formation
depleted
If a producing well is abandoned, date of last production 19

Was permission obtained from the Conservation Division or
its agents before plugging was commenced? ~~YES~~ yes

Name of Conservation Agent who supervised plugging of this well Rankin
Producing formation Depth to top Bottom Total Depth of Well 3361
Show depth and thickness of all water, oil and gas formations.

OIL, GAS OR WATER RECORDS


CASING RECORD

FORMATION	CONTENT	FROM	TO	SIZE	PUT IN	PULLED OUT
				8-5/8	42 419	none
				4 1/2"	3357	2719

Describe in detail the manner in which the well was plugged, indicating where the mud fluid
was placed and the method or methods used in introducing it into the hold. If cement or other
plugs were used, state the character of same and depth placed, from feet to
feet for each plug set.

Checked hole, bridge at 1100', knocked bridge out and pushed plug to
bottom. Sanded to 3345' and ran 4 sacks cement. Shot pipe at 2701',
pulled 88 joints. Pumped 4 sacks hulls, 25 sacks gel, 1 sack hulls,
plug and 100 sacks 50-50 pos, 4%.

PLUGGING COMPLETE.



(If additional description is necessary, see back of this sheet)

Name of Plugging Contractor KELSO CASING PULLING
CHASE, KANSAS 03-20-80

STATE OF KANSAS COUNTY OF RICE, ss.
R. DARRELL KELSO (employee of owner) or (owner or operator)
of the above-described well, being first duly sworn on oath, says: That I have knowledge of
the facts, statements, and matters herein contained and the log of the above-described well
as filed and that the same are true and correct. So help me God.

(Signature) R. Darrell Kelso
CHASE, KANSAS
(Address)

SUBSCRIBED AND SWORN TO before me this 19th day of March, 19 80

My commission expires



Margaret Melcher
Notary Public.

August 23, 1977

DRILLERS LOG

#1 Warta
NE NW SE
Sec. 7-16S-12W
Barton County, Kansas

OPERATOR: Chief Drilling Co., Inc.
CONTRACTOR: B & B Drilling, Inc.
COMMENCED: August 10, 1977
COMPLETED: August 17, 1977

8 5/8" @ 419' w/200 sx

0	318	Shale
318	344	Sand
344	416	Shale
416	530	Blue Shale & Shale
530	585	Redbed
585	833	Shale & Shells
833	857	Anhydrite
857	1560	Shale
1560	1873	Lime & Shale
1873	2050	Shale
2050	2320	Lime & Shale
2320	2325	Lime
2325	2615	Shale
2615	2840	Lime
2840	2975	Lime & Shale
2975	3361	Lime
3361		RTD

RECEIVED
STATE CORPORATION COMMISSION

DEC 18 1979

CONSERVATION DIVISION
Wichita, Kansas


4 1/2" @ 3357' w/125 sx

We certify that the above and foregoing is a true and correct copy of the log on the #1 Warta located in Barton County, Kansas.

B & B DRILLING, INC.

Bill Lahar
Bill Lahar

Subscribed and sworn to before me this 23rd day of August, 1977.



Betty M. Abbott
Betty M. Abbott Notary Public