

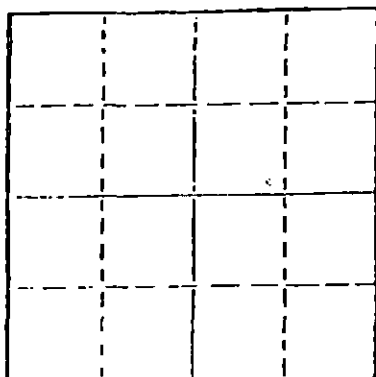
STATE OF KANSAS  
STATE CORPORATION COMMISSION

15-009-21781-0000

WELL PLUGGING RECORD

Give All Information Completely  
Make Required Affidavit  
Mail or Deliver Report to  
Conservation Division  
State Corporation Comm.  
245 North Water  
Wichita, KS 67202

Barton County, Sec. 7 Twp. 16 Rge. 12W E/W  
Location as "NE/CNW $\frac{1}{4}$ SW $\frac{1}{4}$ " or footage from lines  
SE SE NW  
Lease Owner Taurus Oil Company  
Lease Name Cain Well No. 1  
Office Address Box 981, Hays, Kansas 67601  
Character of Well (Completed as Oil, Gas or Dry Hole)  
Dry Hole



Locate well correctly on above  
Section Plat

Date Well completed 12-22 1979  
Application for plugging filed 12-22 1979  
Application for plugging approved 12-22 1979  
Plugging commenced 12-22 1979  
Plugging completed 12-22 1979  
Reason for abandonment of well or producing formation  
Dry Hole

If a producing well is abandoned, date of last production  
19

Was permission obtained from the Conservation Division or  
its agents before plugging was commenced? Yes

Name of Conservation Agent who supervised plugging of this well Duane Rankin  
Producing formation \_\_\_\_\_ Depth to top \_\_\_\_\_ Bottom \_\_\_\_\_ Total Depth of Well 3371'  
Show depth and thickness of all water, oil and gas formations.

OIL, GAS OR WATER RECORDS

CASING RECORD

FORMATION	CONTENT	FROM	TO	SIZE	PUT IN	PULLED OUT
				8 5/8"	843'	NONE

Describe in detail the manner in which the well was plugged, indicating where the mud fluid was placed and the method or methods used in introducing it into the hold. If cement or other plugs were used, state the character of same and depth placed, from \_\_\_\_\_ feet to \_\_\_\_\_ feet for each plug set.

50 sks. @ 480'  
10 sks. @ 40'  
5 sks. in rathole  
50/50 Poz. 4% Gel  
By Allied

STATE RECEIVED  
JAN 17 1980  
CONSERVATION DIVISION  
01-07-80


(If additional description is necessary, use BACK of this sheet)

Name of Plugging Contractor ALLEN DRILLING CO.  
P. O. BOX 1389  
GREAT BEND, KANSAS 67530

STATE OF Kansas COUNTY OF Barton, ss.  
Allen Drilling Company (employee of owner) or (owner or operator)  
of the above-described well, being first duly sworn on oath, says: That I have knowledge of the facts, statements, and matters herein contained and the log of the above-described well as filed and that the same are true and correct. So help me God.

(Signature) James R. Holley  
P. O. Box 1389, Great Bend, KS 67530  
(Address)

SUBSCRIBED AND SWORN TO before me this 27th day of December, 1979



Landa Pichler  
Notary Public.

My commission expires 1-28-1980

DRILLER'S WELL LOG

DATE COMMENCED: 12-16-79  
DATE COMPLETED: 12-22-79

Taurus Oil Company  
Cain #1  
SE SE NW, Sec. 7-16-12W  
Barton County, Kansas

ELEVATIONS 1886' K.B.  
1881' G.L.

FORMATION DATA

Anhydrite

Geologist - Jerry Green

TIGHT HOLE

SURFACE PIPE:

Ran 21 Jts. used 8 5/8" 28#.  
Tally 839'. Set @ 843'  
w/350 sks. 60-40 Pozmix, 2% Gel,  
3% c.c. Cement did Circulate.  
By Allied.

PLUGGING:

50 sks. @ 480'  
10 sks. @ 40'  
5 sks. in rathole  
50/50 Poz. 4% Gel  
By Allied Cementing

RECEIVED  
STATE CORPORATION COMMISSION

JAN - 7 1980

CONSERVATION DIVISION  
Topeka, Kansas


AFFIDAVIT

STATE OF KANSAS )  
COUNTY OF BARTON ) ss.

JAMES R. HOLLEY, of lawful age, does swear and state that the facts and statements herein contained are true and correct to the best of his knowledge.

James R. Holley

Subscribed and sworn to before me this 27th day of December 1979.



Linda Nichols  
(Notary Public)

My commission Expires: 1-28-1980