

WELL PLUGGING RECORD

Give All Information Completely
Make Required Affidavit
Mail or Deliver Report to:
Conservation Division
State Corporation Commission
211 No. Broadway
Wichita, Kansas

Hodgeman County, Sec. 23 Twp. 21 Rge. (E) 21 (W)

Location as "NE/CNW/SW" or footage from lines C SE SE

Lease Owner Clinton Oil Company

Lease Name Eakin Well No. 1

Office Address 6810 West 54 Highway, Wichita, Kansas

Character of Well (completed as Oil, Gas or Dry Hole) Oil

Date well completed _____ 19____

Application for plugging filed _____ 19____

Application for plugging approved _____ 19____


Plugging commenced December 20 1963

Plugging completed January 22 1964

Reason for abandonment of well or producing formation Depleted

If a producing well is abandoned, date of last production _____ 19____

Was permission obtained from the Conservation Division or its agents before plugging was commenced? yes



Name of Conservation Agent who supervised plugging of this well Hugh Scott

Producing formation _____ Depth to top _____ Bottom _____ Total Depth of Well 4360 Feet

Show depth and thickness of all water, oil and gas formations.

OIL, GAS OR WATER RECORDS

CASING RECORD

FORMATION	CONTENT	FROM	TO	SIZE	PUT IN	PULLED OUT
				8-5/8"	295'	None
				5-1/2"	4359'	2900'

Describe in detail the manner in which the well was plugged, indicating where the mud fluid was placed and the method or methods used in introducing it into the hole. If cement or other plugs were used, state the character of same and depth placed, from _____ feet to _____ feet for each plug set.

Globe Cementing Company squeezed well with 20 sacks of cement to 4200'. Checked cement and pumped in 30 sacks of weight mud and 4 sacks of gel mud. Pulled 5-1/2" to last joint and pumped in 30 sacks of weight mud and 2 sacks of gel mud. Pumped 8 sacks of mud and 80 sacks of cement into surface casing. Cement filled top 240' of surface casing.

PLUGGING COMPLETE

RECEIVED
STATE CORPORATION COMMISSION

FEB 7 1964

CONSERVATION DIVISION
Wichita, Kansas

(If additional description is necessary, use BACK of this sheet)
Name of Plugging Contractor Knight Casing Pulling Company
Address Chase, Kansas

STATE OF Kansas, COUNTY OF Sedgwick, ss.
H. Wayne Hamilton (employee of owner) or (owner or operator) of the above-described well, being first duly sworn on oath, says: That I have knowledge of the facts, statements, and matters herein contained and the log of the above-described well as filed and that the same are true and correct. So help me God.

(Signature) [Signature]
Wichita, Kansas
(Address)

SUBSCRIBED AND SWORN TO before me this 5th day of February 1964
Betty Farnshell
Notary Public.

My commission expires 12-31-65

RAYMOND OIL COMPANY, INC.
 No. 1 EAKIN
 C SE SE 23-21S-21W
 Hodgeman County, Kansas

ELEVATION: 2123 KB
 2120 DF
 2118 GL

Contractor: Raymond Oil Company, Inc. - Rig #3
 Commenced: October 13, 1962
 Completed: October 27, 1962 (Rotary)

Casing Record:
 8-5/8" @291' w/250 Sx.
 5-1/2" @4359' w/150 Sx.


Figures Indicate Bottom of Formation

<u>Formation</u>	<u>Depth</u>
Clay and Shale	80
Sand	115
Shale and Sand	291
Shale	550
Redbed and Shale	700
Dakota Sand - Flowing	840
Shale and Shells	1000
Shale	1255
Anhydrite	1285
Shale and Shells	1715
Shale and Lime	1775
Shale with Lime Streaks	2030
Shale and Lime	3450
Lime	3480
Lime and Shale	3570
Lime	4065
Lime and Shale	4289
Lime and Chert	4299
Limey Chert	4310
Shale, Lime and Chert	4350
Lime and Shale	4360 TD
 <u>TOPS</u>	
Heebner	3650
Toronto	3666
Lansing	3705
Base Kansas City	4032
Mississippian Chert	4281
Total Depth	4360


RECEIVED
 STATE CORPORATION COMMISSION
 FEB 7 1964
 CONSERVATION DIVISION
 Wichita, Kansas

STATE OF KANSAS)
) SS.
 COUNTY OF SEDGWICK)

I hereby certify the above to be true and correct to the best of my knowledge.


 Patrick R. Raymond, Vice President

Subscribed and sworn to before me this 30th day of October, 1962.


 Notary Public

My commission expires:
 July 9, 1966