

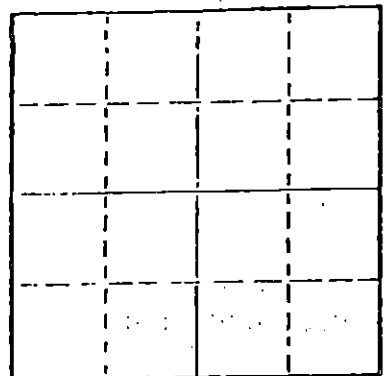
STATE OF KANSAS
STATE CORPORATION COMMISSION

WELL PLUGGING RECORD

Give All Information Completely
Make Required Affidavit
Mail or Deliver Report to
Conservation Division
State Corporation Comm.
245 North Water
Wichita, KS 67202

Pawnee County. Sec. 9 Twp. 21S Rge. 20W ~~XXX~~
Location as "NE/CNW $\frac{1}{4}$ /SW $\frac{1}{4}$ " or footage from lines NE NW

Lease Owner E. L. Brooks
Lease Name Blocker Well No. 1
Office Address 915 United Founders Tower, Okla. City, Okla.
Character of Well (Completed as Oil, Gas or Dry Hole) Dry Hole



Locate well correctly on above Section Plot

Date Well completed January 25, 1977
Application for plugging filed Verbal Application 1977
Application for plugging approved Verbal Approval 1977
Plugging commenced January 25, 1977
Plugging completed January 25, 1977
Reason for abandonment of well or producing formation _____

If a producing well is abandoned, date of last production 1977

Was permission obtained from the Conservation Division or its agents before plugging was commenced? Yes

Name of Conservation Agent who supervised plugging of this well Leo F. Massey
Producing formation _____ Depth to top _____ Bottom _____ Total Depth of Well 4,335'
Show depth and thickness of all water, oil and gas formations.

OIL, GAS OR WATER RECORDS

CASING RECORD

FORMATION	CONTENT	FROM	TO	SIZE	PUT IN	PULLED OUT
				8-5/8"	306'	None

Describe in detail the manner in which the well was plugged, indicating where the mud fluid was placed and the method or methods used in introducing it into the hold. If cement or other plugs were used, state the character of same and depth placed, from _____ feet to _____ feet for each plug set.

Squeezed 8-5/8" surface pipe utilizing Halliburton Pump truck.
Used 125 sacks 60/40 pozmix.

FILED
RECORDED
FEB 04 1977
CONSERVATION DIVISION
WICHITA, KANSAS
2-4-77

(If additional description is necessary, use BACK of this sheet)


Name of Plugging Contractor Halliburton Services
410 Union Center Bldg., Wichita, Kansas 67202

STATE OF Kansas COUNTY OF Sedgwick ss:
Dean Britting, Agent (Agent of owner) of the above-described

well, being first duly sworn on oath, says: That I have knowledge of the facts, statements, and matters herein contained and the log of the above-described well as filed and that the same are true and correct. So help me God.

(Signature) Dean Britting
200 No. Main, Wichita, Kansas 67202
(Address)

Subscribed and sworn to before me this 31st day of January, 1977



My commission expires June 30, 1978
Elsie Willison - Notary Public

15-145-20446-0000

KANSAS GEOLOGICAL SOCIETY API NO. - 15-145-20,446
KANSAS WELL LOG BUREAU - KANSAS WELL SAMPLE BUREAU
KANSAS GEOLOGICAL SOCIETY BUILDING
508 EAST MURDOCK - WICHITA, KANSAS

COMPANY E. L. Brooks

SEC. 9 T. 21S R. 20W
LOC. NE NW

FARM Blocker NO. 1

TOTAL DEPTH 4,335'

COUNTY Pawnee
KANSAS

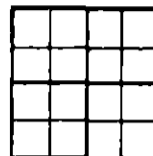
COMM. January 15, 1977

COMP. January 25, 1977

SHOT OR TREATED

CONTRACTOR H-30, Inc.

ISSUED January 31, 1977



CASING

20	10		
15	8	-5/8" 306' cemented w/200 sxs cement	ELEVATION 2,128 KB
12	6		
13	5		

PRODUCTION

FIGURES INDICATE BOTTOM OF FORMATIONS

Shale	1,280'
Anhydrite	1,305'
Shale and Lime	3,700'
Lime and Shale	4,215'
Lime	4,335'
Rotary Total Depth	4,335'


I hereby certify the above and foregoing to be a true and correct log of the above described well as shown by the drilling reports.

H-30, INC.

Dean Britting
Dean Britting

State of Kansas }
County of Sedgwick } ss:

Subscribed and Sworn to before me a Notary Public in and for said county and state this 31st. day of January, 1977/



Elsie Willison
Elsie Willison-Notary Public

My Commission Expires:
June 30, 1978

RECORDED
FEB 04 1977
COUNTY OF SEDGWICK, KANSAS