

STATE OF KANSAS  
STATE CORPORATION COMMISSION

Form CP-4

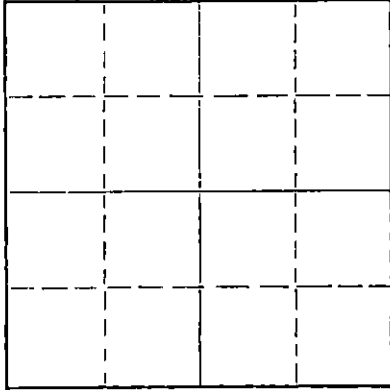
Give All Information Completely  
Make Required Affidavit  
Mail or Deliver Report to:  
Conservation Division  
State Corporation Commission  
212 No. Market  
Wichita, Kansas

WELL PLUGGING RECORD

Pawnee Cty, Ks. County. Sec. 8 Twp. 21S Rge. (E) 20W (W)

Location as "NE/CNW/SW" or footage from lines C NW SW  
Lease Owner Murfin Drilling Company  
Lease Name Steffen Well No. ONE  
Office Address 617 Union Center, Wichita, Kansas 67202  
Character of Well (completed as Oil, Gas or Dry Hole) D&A  
Date well completed 5-31-68 19  
Application for plugging filed 6-2-68 19  
Application for plugging approved 6-2-68 19  
Plugging commenced 6-2-68 19  
Plugging completed 6-2-68 19  
Reason for abandonment of well or producing formation D&A

NORTH



Locate well correctly on above  
Section Plat

If a producing well is abandoned, date of last production 19  
Was permission obtained from the Conservation Division or its agents before plugging was commenced? YES

Name of Conservation Agent who supervised plugging of this well Leo F. Massey  
Producing formation Depth to top Bottom Total Depth of Well 4275' Feet  
Show depth and thickness of all water, oil and gas formations.

OIL, GAS OR WATER RECORDS

CASING RECORD

FORMATION	CONTENT	FROM	TO	SIZE	PUT IN	PULLED OUT

Describe in detail the manner in which the well was plugged, indicating where the mud fluid was placed and the method or methods used in introducing it into the hole. If cement or other plugs were used, state the character of same and depth placed, from feet to feet for each plug set.

Plugged at 950' and pumped heavy mud in hole to seal off Dakato Water.

RECEIVED  
STATE CORPORATION COMMISSION  
JUN 28 1968  
CONSERVATION DIVISION  
Wichita, Kansas

(If additional description is necessary, use BACK of this sheet)

Name of Plugging Contractor MURFIN DRILLING COMPANY  
Address 617 Union Center Building, Wichita, Kansas 67202

STATE OF KANSAS, COUNTY OF SEDGWICK, ss.  
James R. Daniels (employee of owner) or (owner or operator) of the above-described well, being first duly sworn on oath, says: That I have knowledge of the facts, statements, and matters herein contained and the log of the above described well as filed and that the same are true and correct. So help me God.


(Signature) MURFIN DRILLING COMPANY

James R. Daniels (Address)

6th day of June, 1968

SANDRA S. HOLZMAN, Notary Public  
My commission expires March 4, 1972

Notary Public.



# WELL LOG

COMPANY Murfin Drilling Company

SEC. 8 T. 21S R. 20W

FARM Steffen NO. ONE

LOC. C NW SW

RIG. NO. 2


TOTAL DEPTH 4275'

COUNTRY Pawnee Cty, Kansas

COMM. 5-22-68 COMP. 5-31-68

SHOT OR TREATED  
CONTRACTOR Murfin Drilling Company

ISSUED



CABING

20	10
15	8
12	6
13	5

5/8" w/230 sx quik set

ELEVATION 2128 KB

PRODUCTION D&A

FIGURES INDICATE BOTTOM OF FORMATIONS

185	Shale
300	Sand & Shale sks
688	Shale
890	Sand
905	Shale & Sand
1289	Shale
1289	Anhydrite
1430	Shale
1840	Shale - Shells
2333	Shale
2395	Shale - Lime
2554	Lime w/shale
3515	Lime
3715	Lime & Shale
4180	Lime
4265	Lime
4275	Chert


RECEIVED  
STATE CORPORATION COMMISSION  
JUN 28 1968  
CONSERVATION DIVISION  
Wichita, Kansas

State of KANSAS  
County of SEDGWICK } ss:

I, James R. Daniels of the Murfin Drilling Company

upon oath state that the above and foregoing is a true and correct copy of the log of the Steffen #1 well.

*James R. Daniels*  
James R. Daniels



Subscribed and sworn to before me this 6th day of June 19 68

SANDRA S. HOLZMAN, Notary Public  
My commission expires March 4, 1972

*Sandra S. Holzman*  
NOTARY PUBLIC

My Commission Expires: \_\_\_\_\_