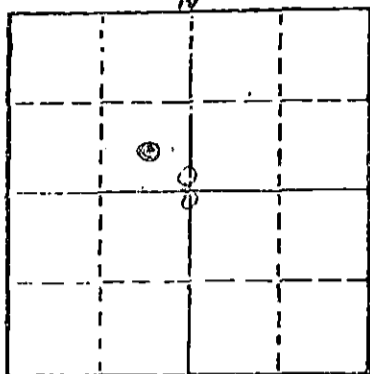


STATE OF KANSAS
STATE CORPORATION COMMISSION

WELL PLUGGING RECORD

Give All Information Completely
Make Required Affidavit
Mail or Deliver Report to
Conservation Division
State Corporation Comm.
245 North Water
Wichita, KS 67202

Hodgeman County. Sec. 8 Twp. 21S Rge. 21W E/W
Location as "NE/CNW $\frac{1}{4}$ SW $\frac{1}{4}$ " or footage from lines
C SE/4 NW/4
Lease Owner W. E. Carl & Associated Petroleum Consultants INC
Lease Name Joe W. Lewis Well No. 2-8
Office Address Suite 600 One Main Place, Wichita, KS 67530
Character of Well (Completed as Oil, Gas or Dry Hole) _____



DRY HOLE
Date Well completed 8-21- 1981
Application for plugging filed 8-21- 1981
Application for plugging approved 8-21- 1981
Plugging commenced 8-21- 1981
Plugging completed 8-21- 1981
Reason for abandonment of well or producing formation _____

D & A
If a producing well is abandoned, date of last production _____ 19____

Was permission obtained from the Conservation Division or its agents before plugging was commenced? YES

Name of Conservation Agent who supervised plugging of this well Clarence Thomas, Jr.
Producing formation _____ Depth to top _____ Bottom _____ Total Depth of Well 4420'
Show depth and thickness of all water, oil and gas formations.

OIL, GAS OR WATER RECORDS

CASING RECORD

FORMATION	CONTENT	FROM	TO	SIZE	PUT IN	PULLED OUT
		0	595'	8 5/8	590'	0

Describe in detail the manner in which the well was plugged, indicating where the mud fluid was placed and the method or methods used in introducing it into the hold. If cement or other plugs were used, state the character of same and depth placed, from _____ feet to _____ feet for each plug set.

4420' T.D. Bottom Plug 1000' with 95 Sacks 50-50 Posmix with 4% Gel 2% cc
2nd Plug 550; with 40 Sacks " " " "
Rubber Plug @ 40' cement to 0 with 10 sacks
Mouse Hole 5 Sacks
Rathole 5 sacks Plug down at 12:30 P.M.

RECEIVED
STATE CORPORATION COMMISSION

(If additional description is necessary, use BACK of this sheet)
Name of Plugging Contractor Blue Goose Drilling Company, Inc. 8-31-81

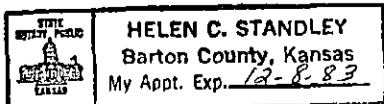
STATE OF KANSAS COUNTY OF BARTON Wichita, Kansas, ss.
George E. Miller, Jr. (~~employee of xxxxxxx~~) or (owner or operator)
of the above-described well, being first duly sworn on oath, says: That I have knowledge of the facts, statements, and matters herein contained and the log of the above-described well as filed and that the same are true and correct. So help me God.

(Signature) George E. Miller, Jr.
P.O. Box 1413 Great Bend, KS 67530
(Address)

SUBSCRIBED AND SWORN TO before me this 21st day of August, 19 81

Helen C. Standley
Notary Public.

My commission expires 12-8-83



RECEIVED
STATE CORPORATION COMMISSION

AUG 30 1981

CONSERVATION DIVISION
Wichita, Kansas

WELL LOG

JOE W. LEWIS # 2-8
SE/4 NW/4 Sec 8-21S-21W
Hodgeman County, Kansas

NAME OF OPERATOR: W. E. Car & Associated Petroleum Consultants Inc.
Suite 600 One Main Place
Wichita, KS 67202

DATE COMPLETED: 8-21-81

FROM	TO	
0	381	Surface
381	595	Surface, Cement
595	760	Shells, Sand, Red Bed
760	878	Sand
878	1575	Red Bed
1575	1889	Shale
k889	1940	Anhydrite
1940	3495	Shale and Lime
3495	3757	Lansing K.C.
3757	4070	K.C. Lime
4070	4147	Chit and Shale
4147	4420	Lime
4420		T.D.

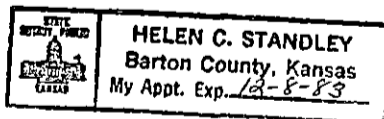
STATE OF KANSAS

COUNTY OF BARTON ss

George E. Miller, Jr., President of Blue Goose Drilling Company, Inc., being first duly sworn on oath says: That I have knowledge of the facts, statements and matters herein contained and the log of the above described well as filed and that the same are true and correct.

George E. Miller, Jr.
George E. Miller, Jr.

Subscribed and sworn before me this 25th Day of August, 1981.



Helen C. Standley
Notary Public

My Commission Expires: 12-8-83

RECEIVED
STATE CORPORATION COMMISSION
AUG 30 1981
CONSERVATION DIVISION
Wichita, Kansas
CONSERVATION DIVISION
Wichita, Kansas