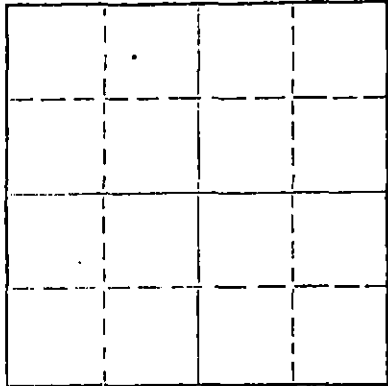


STATE OF KANSAS  
STATE CORPORATION COMMISSION

Give All Information Completely  
Make Required Affidavit  
Mail or Deliver Report to:  
Conservation Division  
State Corporation Commission

P. O. Box 17027  
Wichita, Kansas 67217  
NORTH

WELL PLUGGING RECORD



Locate well correctly on above  
Section Plat

Pawnee County, Sec. 29 Twp. 21S Rge. 17W (EX) (W)  
Location as "NE/CNW/SW" or footage from lines. NW NW NE  
Lease Owner Beren Corporation  
Lease Name Winter #1 Well No. 1  
Office Address 1130 Vickers - KSP&T Building, Wichita, Kansas 67202  
Character of Well (completed as Oil, Gas or Dry Hole) Dry Hole  
Date well completed March 23, 1974 19  
Application for plugging filed March 22, 1974 19  
Application for plugging approved March 22, 1974 19  
Plugging commenced 10:00 AM, March 23, 1974 19  
Plugging completed 11:30 AM, March 23, 1974 19  
Reason for abandonment of well or producing formation Dry Hole

If a producing well is abandoned, date of last production 19  
Was permission obtained from the Conservation Division or its agents before plugging was commenced? Yes

Name of Conservation Agent who supervised plugging of this well Leo Massey  
Producing formation \_\_\_\_\_ Depth to top \_\_\_\_\_ Bottom \_\_\_\_\_ Total Depth of Well 2045' Feet  
Show depth and thickness of all water, oil and gas formations.

OIL, GAS OR WATER RECORDS

CASING RECORD

FORMATION	CONTENT	FROM	TO	SIZE	PUT IN	PULLED OUT
				7"	711.49'	None

Describe in detail the manner in which the well was plugged, indicating where the mud fluid was placed and the method or methods used in introducing it into the hole. If cement or other plugs were used, state the character of same and depth placed, from \_\_\_\_\_ feet to \_\_\_\_\_ feet for each plug set.

Filled hole with heavy mud.  
Plugged with 40 sacks 50/50 Pozmix through  
drill pipe at 720', Heavy mud to 240' with  
20 sacks through drill pipe; heavy mud to  
50' with Howco plug and 1/4 sack Hulls  
with solid bridge with 10 sacks to surface.

RECEIVED  
STATE CORPORATION COMMISSION  
APR 3 - 1974  
CONSERVATION DIVISION  
Wichita, Kansas

(If additional description is necessary, use BACK of this sheet)


Name of Plugging Contractor Sterling Drilling Company  
Address P. O. Box 129, Sterling, Kansas 67579

STATE OF KANSAS, COUNTY OF RICE, ss.

F. A. Wuellner (employee of owner) or (owner or operator) of the above-described well being first duly sworn on oath, says: That I have knowledge of the facts, statements, and matters herein contained and the log of the above-described well as filed and that the same are true and correct. So help me God. STERLING DRILLING COMPANY

(Signature) [Signature]  
F. A. Wuellner, Secretary  
P. O. Box 129, Sterling, Kansas 67579  
(Address)

SUBSCRIBED AND SWORN to before me this 25th day of March, 19 74



CHARLES HALL - NOTARY PUBLIC  
My Commission Expires Jan. 6, 1973

[Signature]  
Charles M. Hall, Notary Public.

Released 2-24-75

~~CONFIDENTIAL~~

State Geological Survey  
KANSAS DRILLERS LOG  
WICHITA, BRANCH

**IMPORTANT**  
Kans. Geo. Survey request  
samples on this well.

API No. 15 — 145 — 20,325-0000  
County Number

Operator  
Beren Corporation

Address 1130 Vickers KSB&T Building Wichita, Kansas 67202

Well No. #1 Lease Name Winter

Footage Location  
330 feet from (N) 1/4 line 2310 feet from (E) XWX line

Principal Contractor Sterling Drilling Company Geologist Don W. Beauchamp

Spud Date March 16, 1974 Total Depth 2045 P.B.T.D.

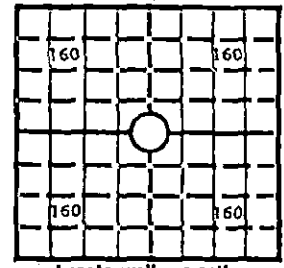
Date Completed March 23, 1974 Oil Purchaser NONE

S. 29 T. 21 R. 17 E W

Loc. NW NW NE

County Pawnee

640 Acres  
N



Locate well correctly  
Elev.: Gr. 2047

DF \_\_\_\_\_ KB \_\_\_\_\_

**CASING RECORD**

Report of all strings set — surface, intermediate, production, etc.

Purpose of string	Size hole drilled	Size casing set (in O.D.)	Weight lbs/ft.	Setting depth	Type cement	Sacks	Type and percent additives
Surface	8-4/5"	7"	20#	705	60/40 Poz. 60/40 Poz.	75 175	2% Gel 3% C.C. 4% Gel 3% C.C.

**LINER RECORD**

**PERFORATION RECORD**

Top, ft.	Bottom, ft.	Sacks cement	Shots per ft.	Size & type	Depth interval

**TUBING RECORD**

Size	Setting depth	Packer set at

**ACID, FRACTURE, SHOT, CEMENT SQUEEZE RECORD**

Amount and kind of material used	Depth interval treated

**INITIAL PRODUCTION**

Date of first production		Producing method (flowing, pumping, gas lift, etc.)			
RATE OF PRODUCTION PER 24 HOURS	Oil	Gas	Water	Gas-oil ratio	
	bbls.	MCF	bbls.	CFPB	
Disposition of gas (vented, used on lease or sold)			Producing interval (s)		

INSTRUCTIONS: As provided in KCC Rule 82-2-125, within 90 days after completion of a well, one completed copy of this Drillers Log shall be transmitted to the State Geological Survey of Kansas, 4150 Monroe Street, Wichita, Kansas 67209. Copies of this form are available from the Conservation Division, State Corporation Commission, 3830 So. Meridian (P.O. Box 17027), Wichita, Kansas 66217. Phone AC 316-522-2206. If confidential custody is desired, please note Rule 82-2-125. Drillers Logs will be on open file in the Oil and Gas Division, State Geological Survey of Kansas, Lawrence, Kansas 66044.

Operator

Beren Corporation

DESIGNATE TYPE OF COMP.: OIL, GAS, DRY HOLE, SWDW, ETC.:

Dry Hole

Well No.

1

Lease Name

Winter

15.145-20325-0000

S 29 T 21 R 17<sup>XR</sup> W


WELL LOG

Show all important zones of porosity and contents thereof; cored intervals, and all drill-stem tests, including depth interval tested, cushion used, time tool open, flowing and shut-in pressures, and recoveries.

SHOW GEOLOGICAL MARKERS, LOGS RUN, OR OTHER DESCRIPTIVE INFORMATION.

FORMATION DESCRIPTION, CONTENTS, ETC.	TOP	BOTTOM	NAME	DEPTH
			ELECTRIC LOG TOPS	
#1 30/30/30/30 Very weak blow - 21 min. & died Rec. 30' very slight gas cut mud 8/15 31/23	1991	2030	Anhydrite	1071
			Hollenberg	1983
			B. Wellington	1997
			Herington	2016
			Krider	2037
			Total Depth	2045
#2 30/45/45/45 Fair - good blow Rec. 90' slight gas cut mud 266/219 31/47	2030	2045		

USE ADDITIONAL SHEETS, IF NECESSARY, TO COMPLETE WELL RECORD.



*Don W. Beauchamp*

Signature

Don W. Beauchamp - Geologist

Title

May 15, 1974

Date

STERLING DRILLING COMPANY  
 P. O. Box 129  
 Sterling, Kansas 67579

WELL LOG ----- WINTER #1  
 Located: NW NW NE, Section 29-21S-17W, Pawnee County, Kansas

OWNER: Eeren Corporation  
 ROTARY DRILLING CONTRACTOR: Sterling Drilling Company

COMMENCED: March 16, 1974  
 COMPLETED: March 23, 1974

TOTAL DEPTH: 2045'

LOG

0 - 392 Clay, Sand and Shale  
 392 - 1045 Shale and Sand  
 1045 - 1070 Anhy.  
 1070 - 1094 Sand and Shale  
 1094 - 1401 Shale and Salt  
 1401 - 1805 Shale and Sand  
 1805 - 1902 Shale, Lime and Sand  
 1902 - 2020 Lime and Shale  
 2020 - 2045 Lime

CASING RECORD

Ran 23 joints 7" 20# used seamless casing.  
 711.42' pipe set at 705.49 C.L. Cemented  
 with 175 sacks 60/40 Pozmix with 4% gel  
 and 3% cc, followed with 75 sacks 60/40  
 Pozmix with 2% gel and 3% cc. Plug down  
 at 8:20 PM, 3-17-74.

Plugged.

RECEIVED  
 STATE CORPORATION COMMISSION  
 APR 3 - 1974  
 CONSERVATION DIVISION  
 Wichita, Kansas