

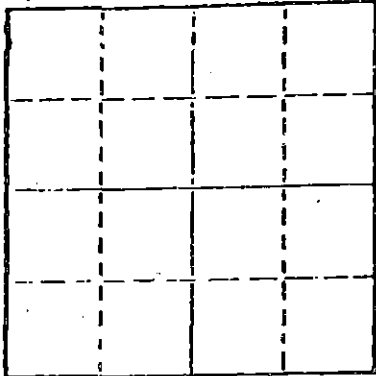
STATE OF KANSAS
STATE CORPORATION COMMISSION

WELL PLUGGING RECORD

Give All Information Completely
Make Required Affidavit
Mail or Deliver Report to
Conservation Division
State Corporation Comm.
245 North Water
Wichita, KS 67202

Pawnee County. Sec. 29 Twp. 21 Rge. 17 E/W
Location as "NE/CNW $\frac{1}{4}$ SW $\frac{1}{4}$ " or footage from lines
NW NW NW

Lease Owner Beren Corporation
Lease Name Marilyn #2 Well No. _____
Office Address Wichita, Kansas 67202
Character of Well (Completed as Oil, Gas or Dry Hole) _____



Locate well correctly on above
Section Plot

Date Well completed _____ 19____
Application for plugging filed _____ 19____
Application for plugging approved _____ 19____
Plugging commenced 5/13/77 _____ 19____
Plugging completed 5/19/77 _____ 19____
Reason for abandonment of well or producing formation
depleted.
If a producing well is abandoned, date of last production
_____ 19____

Was permission obtained from the Conservation Division or
its agents before plugging was commenced? yes

Name of Conservation Agent who supervised plugging of this well Massey
Producing formation _____ Depth to top _____ Bottom _____ Total Depth of Well 2064
Show depth and thickness of all water, oil and gas formations.

OIL, GAS OR WATER RECEIVED
RECORDED
STATE CORPORATION COMMISSION

CASING RECORD

FORMATION	CONTENT	FROM	TO	SIZE	PUT IN	PULLED OUT
				8-5/8	751	none
				4 1/2"	2063	1746'

MAY 24 1977
CONSERVATION DIVISION
Wichita, Kansas

Describe in detail the manner in which the well was plugged, indicating where the mud fluid
was placed and the method or methods used in introducing it into the hold. If cement or other
plugs were used, state the character of same and depth placed, from _____ feet to
_____ feet for each plug set.

Sanded to 2000' and ran 3 sacks cement. Shot pipe at 1740' and pulled 43 joints.
Squeezed hole with 20 sacks gel, released plug and displaced with 100 sacks
60-40 pozmix.

PLUGGING COMPLETE.

(If additional description is necessary, use BACK of this sheet)

Name of Plugging Contractor KELSO CASING PULLING
CHASE, KANSAS

STATE OF KANSAS COUNTY OF RICE ss.
R. DARRELL KELSO (employee of owner) or (owner or operator) of the above-described
well, being first duly sworn on oath, says: That I have knowledge of the facts, statements, and matters herein contained and the log of the
above-described well as filed and that the same are true and correct. So help me God.

(Signature) R. Darrell Kelso
CHASE, KANSAS

(Address)

Subscribed and Sworn to before me this 23rd day of May 1977

My commission expires _____
NOTARY PUBLIC
MARGARET MELCHER
Rice County, Ks.
My Comm. Exp. Feb. 15, 1979

Margaret Melcher
Notary Public.

EMPHASIS OIL OPERATIONS

P. O. Box 506

Russell, Kansas 67665

DRILLERS LOG

OPERATOR: Beren Corporation
970 Fourth National Building
Wichita, Kansas 67202

CONTRACTOR: Emphasis Oil Operations
P. O. Box 506
Russell, Kansas 67665

LEASE: Marlyn

WELL: No. 2

LOCATION: NW NW NW
Sec. 29-21S-17W
Pawnee County, Kansas

Total Depth: 2064'

Elevation: Gr. - Tight Hole

Commenced: 2-18-75

Completed: 2-23-75

Casing: 8 5/8" @ 751', 4 1/2" @ 2063'

Status: Gas Well


DEPTHS & FORMATIONS

Soil & Shale	40	Shale & Shells	1056
Shale	485	Anhydrite	1087
Sand	612	Shale	1467
Shale	782	Shale & Lime (R.T.D.)	2064

RECEIVED
STATE CORPORATION COMMISSION
JAN 13 1977
CONSERVATION DIVISION
Wichita, Kansas

STATE OF KANSAS]
] ss
COUNTY OF RUSSELL]

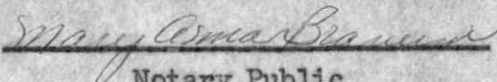
I, Joe K. Branum, of Emphasis Oil Operations, state that the above and foregoing is a true and correct log of the above captioned well.



Joe K. Branum

Subscribed and sworn to before me this 23rd day of February, 1975.

My Commission Expires: November 13, 1975.



Notary Public

