

15-145-20692-0000

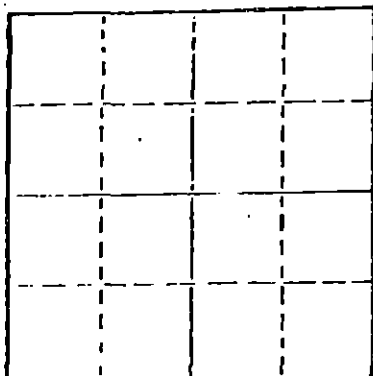
STATE OF KANSAS  
STATE CORPORATION COMMISSION

WELL PLUGGING RECORD

Give All Information Completely  
Make Required Affidavit  
Mail or Deliver Report to  
Conservation Division  
State Corporation Comm.  
245 North Water  
Wichita, KS 67202

Pawnee County, Sec. 27 Twp. 21S Rge. 17W E/W  
Location as "NE/CNW 1/4 SW 1/4" or footage from lines

NE SE NW  
Lease Owner Beren Corporation  
Lease Name Wayne #1 Well No. 1  
Office Address 970 Fourth Financial Center, Wichita, Ks 67202  
Character of Well (Completed as Oil, Gas or Dry Hole)



Locate well correctly on above  
Section Plot

Dry Hole  
Date Well completed September 20, 1980  
Application for plugging filed September 20, 1980  
Application for plugging approved September 20, 1980  
Plugging commenced 12:15 PM, September 20, 1980  
Plugging completed 2:00 PM, September 20, 1980  
Reason for abandonment of well or producing formation

Dry Hole  
If a producing well is abandoned, date of last production 19

Was permission obtained from the Conservation Division or its agents before plugging was commenced? Yes

Name of Conservation Agent who supervised plugging of this well Marion Schmidt  
Producing formation \_\_\_\_\_ Depth to top \_\_\_\_\_ Bottom \_\_\_\_\_ Total Depth of Well 3965'  
Show depth and thickness of all water, oil and gas formations.

OIL, GAS OR WATER RECORDS

CASING RECORD


FORMATION	CONTENT	FROM	TO	SIZE	PUT IN	PULLED OUT
				8 5/8"	844'	None

Describe in detail the manner in which the well was plugged, indicating where the mud fluid was placed and the method or methods used in introducing it into the hold. If cement or other plugs were used, state the character of same and depth placed, from \_\_\_\_\_ feet to \_\_\_\_\_ feet for each plug set.

Filled hole with heavy mud.  
60 sacks at 800'; 30 sacks at 270';  
10 sacks at 40' with 1/2 sack hulls and  
plug. 3 sacks in rathole; 2 sacks in  
mousehole. Used 50/50 Pozmix with 4% gel.

(If additional description is necessary, use BACK of this sheet)

Name of Plugging Contractor Sterling Drilling Company, P. O. Box 129, Sterling, Kansas



STATE OF KANSAS COUNTY OF RICE  
F. A. Wuellner (employee of owner) or (owner/operator)

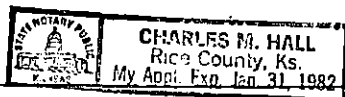
of the above-described well, being first duly sworn on oath, says: That I have knowledge of the facts, statements, and matters herein contained and the log of the above-described well as filed and that the same are true and correct. So help me God.

(Signature) F. A. Wuellner  
F. A. Wuellner, Secretary  
P. O. Box 129, Sterling, Kansas 67579  
(Address)

SUBSCRIBED AND SWORN TO before me this 23rd day of September, 19 80.

Charles M. Hall  
Charles M. Hall, Notary Public.

My commission expires



STERLING DRILLING COMPANY  
P. O. Box 129  
Sterling, Kansas 67579

WELL LOG ----- WAYNE #1  
Located: NE SE NW, Section 27-21S-17W, Pawnee County,  
Kansas

OWNER: Beren Corporation  
ROTARY DRILLING CONTRACTOR: Sterling Drilling Company

COMMENCED: September 13, 1980  
COMPLETED: September 20, 1980

TOTAL DEPTH: 3965'

<u>LOG</u>	<u>CASING RECORD</u>
0 - 150 Shale	Ran 20 joints 8 5/8", 23# casing. 831.96'
150 - 790 Shale and Sand	set at 844' K.B. Cemented with 350 sacks
790 - 1054 Shale	Lite and 100 sacks 60/40 Pozmix with 2%
1054 - 1077 Anhydrite	gel and 3% cc. Plug down at 4:30 AM,
1077 - 1825 Shale	9-14-80, by Howco.
1825 - 3965 Lime and Shale	Plugged.

Deviation Surveys: 1/4° at 310'  
2° at 3965'

RECEIVED  
STATE CORPORATION COMMISSION  
SEP 26 1980  
CONSERVATION DIVISION  
Wichita, Kansas