

STATE OF KANSAS
STATE CORPORATION COMMISSION

WELL PLUGGING RECORD

Give All Information Completely
Make Required Affidavit
Mail or Deliver Report to:
Conservation Division
State Corporation Commission
800 Bittling Building
Wichita, Kansas

Pawnee County. Sec. 25 Twp. 21S Rge. (E) 17 (W)

Location as "NE/CNW%SW%" or footage from lines SW/4, SE/4, SE/4

Lease Owner Amerada Petroleum Corp.

Lease Name Augusta L. Minor Well No. 1

Office Address Box 2040 - Tulsa, Okla.

Character of Well (completed as Oil, Gas or Dry Hole) Dry Hole.

Date well completed May 1, 19 54

Application for plugging filed May 1, 19 54

Application for plugging approved May 1, 19 54

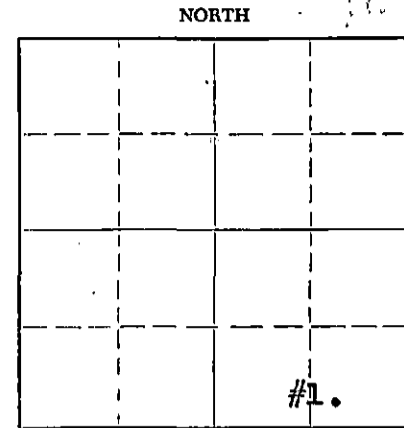
Plugging commenced May 2, 19 54

Plugging completed May 2, 19 54

Reason for abandonment of well or producing formation Dry Hole.

If a producing well is abandoned, date of last production 19

Was permission obtained from the Conservation Division or its agents before plugging was commenced? Yes



Locate well correctly on above Section Plat

Name of Conservation Agent who supervised plugging of this well Mr. Warren Horner of Great Bend, Kansas.

Producing formation Depth to top Bottom Total Depth of Well 4342' Feet

Show depth and thickness of all water, oil and gas formations.

OIL, GAS OR WATER RECORDS

CASING RECORD

FORMATION	CONTENT	FROM	TO	SIZE	PUT IN	PULLED OUT
				10-3/4"	1060'	None.

Describe in detail the manner in which the well was plugged, indicating where the mud fluid was placed and the method or methods used in introducing it into the hole. If cement or other plugs were used, state the character of same and depth placed, from feet to feet for each plug set.

Hole full of heavy mud to 400' from top - set Halliburton plug w/ 1/3 sack hulls at 400' - spotted 25 sacks cement - filled hole with heavy mud to 30' from top - set Halliburton plug w/ 1/3 sack hulls at 30' - mixed & dumped 10 sacks cement filling hole to bottom of cellar. Well plugged & abandoned 5/2/54 as required by State plugger Mr. Warren Horner of Great Bend, Kansas.

Stamp: STATE CORPORATION COMMISSION
Date: MAY 11 1954
Handwritten: 5-11-54

(If additional description is necessary, use BACK of this sheet)

Name of Plugging Contractor Peel Bros. Inc.
Address Hoisington, Kansas.

STATE OF Kansas, COUNTY OF Barton, ss.
R. A. Drake (employee of owner) or (owner or operator) of the above-described well, being first duly sworn on oath, says: That I have knowledge of the facts, statements, and matters herein contained and the log of the above-described well as filed and that the same are true and correct. So help me God.

(Signature) R. A. Drake


(Address)

SUBSCRIBED AND SWORN TO before me this 4th day of May, 1954

Notary Public Signature: June Swaney

My commission expires July 29, 1957

24-2675-5 2-52-20M



Well No. #1
 Farm Augusta L. Minor
 Location Section 25-21S-17W, Pawnee County, Kansas
 Company Amerada Petroleum Corporation
 Elevation 2064'
 Drilling Commenced- 4-6/54
 Drilling Completed- 5/1/54
 Contractor Peel Brothers, Inc., 161 W. 2nd, Hoisington, Kansas
 Initial Prod. Dry Hole

Casing Record:	Size	Weight	Feet	Remarks
	10-3/4"	32.75#	1060'	Cemented w/500 Sxt.,

FORMATION:

Clay	0'	30'
Sand	30'	35'
Clay	35'	40'
Clay & Sand	40'	65'
Shale & Shell	65'	150'
Shale & Sand Streaks	150'	515'
Sand	515'	610'
Shale	610'	745'
Shale w/Sand Streaks	745'	785'
Shale	785'	1067'
Anhydrite	1067'	1085'
"	1085'	1093'
Shale	1093'	1425'
Shale & Salt	1425'	1525'
Shale & Salt	1525'	1560'
Shale & Shells	1560'	1770'
Shale	1770'	1800'
Lime & Shale	1800'	1940'
Lime	1940'	2020'
Lime & Shale Streaks	2020'	2155'
Sandy Lime	2155'	2185'
Lime & Sand Streaks	2185'	2210'
Lime & Shale	2210'	3265'
Lime	3265'	3855'
Lime & Shale	3855'	3911'
Lime	3911'	4342'
Total Depth		4342'


RECEIVED
 STATE CORPORATION COMMISSION
 MAY 1 1 1954
 CONSERVATION DIVISION
 Wichita, Kansas

Well No. #1
 Farm Augusta L. Minor
 Location Section 25-21S-17W, Pawnee County, Kansas
 Company Amerada Petroleum Corporation
 Elevation 2064'
 Drilling Commenced- 4-6/54
 Drilling Completed- 5/1/54
 Contractor Peel Brothers, Inc., 161 W. 2nd, Hoisington, Kansas
 Initial Prod. Dry Hole

Casing Record:	Size	Weight	Feet	Remarks
	10-3/4"	32.75#	1060'	Cemented w/500 Sx.,

FORMATION:

Clay	0'	30'
Sand	30'	35'
Clay	35'	40'
Clay & Sand	40'	65'
Shale & Shell	65'	150'
Shale & Sand Streaks	150'	515'
Sand	515'	610'
Shale	610'	745'
Shale w/Sand Streaks	745'	785'
Shale	785'	1067'
Anhydrite	1067'	1085'
"	1085'	1093'
Shale	1093'	1425'
Shale & Salt	1425'	1525'
Shale & Salt	1525'	1560'
Shale & Shells	1560'	1770'
Shale	1770'	1800'
Lime & Shale	1800'	1940'
Lime	1940'	2020'
Lime & Shale Streaks	2020'	2155'
Sandy Lime	2155'	2185'
Lime & Sand Streaks	2185'	2210'
Lime & Shale	2210'	3265'
Lime	3265'	3855'
Lime & Shale	3855'	3911'
Lime	3911'	4342'
Total Depth		4342'



VED
 COMMISSION
 MAY 11 1954
 CONSERVATION DIVISION
 Wichita, Kansas