

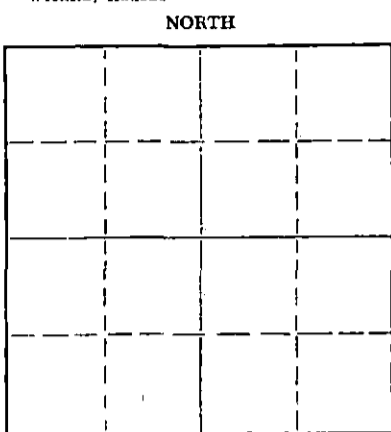
STATE OF KANSAS  
STATE CORPORATION COMMISSION

Give All Information Completely  
Make Required Affidavit.  
Mail or Deliver Report to:  
Conservation Division  
State Corporation Commission  
212 No. Market  
Wichita, Kansas

WELL PLUGGING RECORD

Pawnee County, Sec. 25 Twp. 21S Rge. (E) 17 (W)

Location as "NE/CNW/SW" or footage from lines NW NE SE  
Lease Owner Leben Drilling, Inc.  
Lease Name Minor Well No. 1  
Office Address P.O. Box 486 Great Bend, Kansas  
Character of Well (completed as Oil, Gas or Dry Hole) dry hole  
Date well completed February 7 19 70  
Application for plugging filed February 7 19 70  
Application for plugging approved February 7 19 70  
Plugging commenced February 7 19 70  
Plugging completed February 7 19 70  
Reason for abandonment of well or producing formation dry hole



Locate well correctly on above Section Flat

If a producing well is abandoned, date of last production 19  
Was permission obtained from the Conservation Division or its agents before plugging was commenced? yes

Name of Conservation Agent who supervised plugging of this well Leo Massey  
Producing formation \_\_\_\_\_ Depth to top \_\_\_\_\_ Bottom \_\_\_\_\_ Total Depth of Well 3950 Feet  
Show depth and thickness of all water, oil and gas formations.

OIL, GAS OR WATER RECORDS

CASING RECORD

FORMATION	CONTENT	FROM	TO	SIZE	PUT IN	PULLED OUT
				8 5/8"	1056'	none

Describe in detail the manner in which the well was plugged, indicating where the mud fluid was placed and the method or methods used in introducing it into the hole. If cement or other plugs were used, state the character of same and depth placed, from \_\_\_\_\_ feet to \_\_\_\_\_ feet for each plug set.

Heavy mud from 3950' to 450' plug and 30 sacks cement, Heavy mud to 40' plug 1/2 sack Hulls and 10 sacks Common 2 sacks Rat Hole.

RECEIVED  
STATE CORPORATION COMMISSION  
MAR 17 1970  
CONSERVATION DIVISION  
Wichita, Kansas

(If additional description is necessary, use BACK of this sheet)

Name of Plugging Contractor Leben Drilling, Inc.  
Address P.O. Box 486 Great Bend, Kansas

STATE OF Kansas, COUNTY OF Barton, ss.  
James R. Rodgers (employee of owner) or (owner or operator) of the above-described well, being first duly sworn on oath, says: That I have knowledge of the facts, statements, and matters herein contained and the log of the above-described well as filed and that the same are true and correct. So help me God.

(Signature) James R. Rodgers  
P.O. Box 486 Great Bend, Kansas  
(Address)



SUBSCRIBED AND SWORN to before me this 10th day of March, 19 70

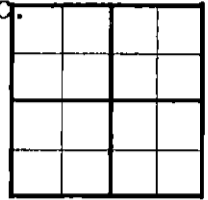
November 13, 1973

Helen L. Lindenmuth  
Notary Public.

WELL LOG

Company Leben Drilling, Inc.  
Contractor Leben Drilling, Inc.  
Farm Minor #1  
Total Depth 3950' RTD  
Commenced 1-31-70  
Completed 2-7-70

Sec. 25 T. 21S R. 17W  
Loc. NW NE SE  
County Pawnee  
Casing 5/8" New 20# set @ 1056' w/250 sxs  
50/50 Poz. 4% Gel, 2% C.C. & 200 sxs  
Production Common, 2% C.C.  
D & A




Figures Indicate Bottom of Formations

75	Surface Soil
400	Shale
447	Red Bed
580	Sand
635	Red Bed & Sand
1042	Red Bed
1062	Anhydrite
1710	Shale
3156	Lime & Shale
3325	Lime
3416	Lime & Shale
3905	Lime
3950	Lime & Chert
<u>3950</u>	<u>RTD</u>

RECEIVED  
STATE CORPORATION COMMISSION  
MAR 17 1970  
CONSERVATION DIVISION  
Wichita, Kansas

State of Kansas  
County of Barton } SS

I, James R. Rodgers of Leben Drilling, Inc., upon oath state that the above and foregoing is a true and correct copy of the log of the Minor #1



James R. Rodgers

Subscribed and sworn to before me this 10th day of March, 1970

Helen L. Lindenmuth

My Commission Expires:  
November 13, 1973