

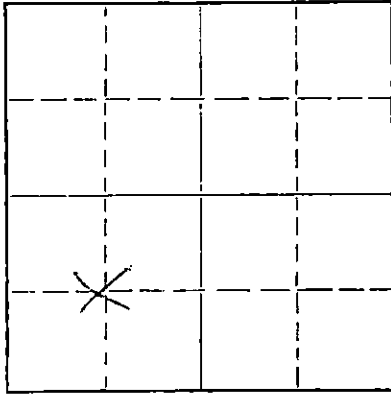
Give All Information Completely
Make Required Affidavit
Mail or Deliver Report to:
Conservation Division
State Corporation Commission
212 No. Market
Wichita, Kansas

WELL PLUGGING RECORD

Pawnee County, Sec. 12 Twp. 21S Rge. (E) 18 (W)
C SW/4

Location as "NE/CNW/SW" or footage from lines
Lease Owner Northern Natural Gas Company
Lease Name DIPMAN Well No. 1
Office Address P. O. Box 782 Woodward, Oklahoma 73801
Character of Well (completed as Oil, Gas or Dry Hole) dry hole
Date well completed March 5 1975
Application for plugging filed November 10 1975
Application for plugging approved November 11 1975
Plugging commenced November 14 1975
Plugging completed November 24 1975
Reason for abandonment of well or producing formation dry

NORTH



Locate well correctly on above
Section Plat

If a producing well is abandoned, date of last production 19
Was permission obtained from the Conservation Division or its agents before plugging was commenced? yes

Name of Conservation Agent who supervised plugging of this well Leo Massey
Producing formation _____ Depth to top _____ Bottom _____ Total Depth of Well 2149 Feet
Show depth and thickness of all water, oil and gas formations.

OIL, GAS OR WATER RECORDS

CASING RECORD

FORMATION	CONTENT	FROM	TO	SIZE	PUT IN	PULLED OUT
				4 1/2	2148	1788.81

Describe in detail the manner in which the well was plugged, indicating where the mud fluid was placed and the method or methods used in introducing it into the hole. If cement or other plugs were used, state the character of same and depth placed, from _____ feet to _____ feet for each plug set.

Dumped sand bridge from T. D. to 1920'. Mixed and dumped 3 sx. cement w/bailer. Mixed and pumped 100 # hulls and 25 sx. gel followed w/125 sx. 60/40 pozmix, by Sun Cementing.

12-15-75

(If additional description is necessary, use BACK of this sheet)

Name of Plugging Contractor Pawnee Well Service, Inc.
Address P. O. Box 783, Great Bend, Kansas 67530

STATE OF KANSAS, COUNTY OF BARTON, ss.

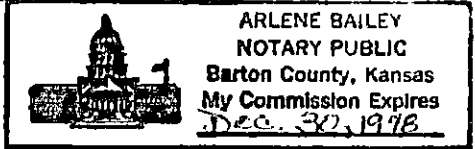
Robert L. Pelster (employee of owner, or owner or operator) of the above-described well, being first duly sworn on oath, says: That I have knowledge of the facts, statements, and matters herein contained and the log of the above-described well as filed and that the same are true and correct. So help me God.

(Signature) Robert L. Pelster
ROBERT L. PELSTER
P. O. Box 783, Great Bend, Kansas
(Address)

SUBSCRIBED AND SWORN TO before me this 11th day of December, 1975

My commission expires December 30, 1978

Arlene Bailey
Arlene Bailey Notary Public.



EMPHASIS OIL OPERATIONS

P. O. Box 506

Russell, Kansas 67665

DRILLERS LOG

OPERATOR: Northern Natural Gas Company
Exploration Division
223 Dodge Street
Omaha, Nebraska 68102

CONTRACTOR: Emphasis Oil Operations
P. O. Box 506
Russell, Kansas 67665

LEASE: Dipman

WELL: # 1-12

LOCATION: C of the SW/4
Sec. 12-21S-18W
Pawnee County, Kansas

Total Depth: 2148

Elevation: 2081' Gr. - 2086' K. B.

Commenced: 2-25-75

Completed: 3-1-75

Casing: 8 5/8" set @ 832'
4 1/2" set @ 2147'

Status: Gas well

DEPTHS & FORMATIONS


(Measurements from K. B.)

Soil & Shells	140'	Anhydrite	1146'
Shale & Shells	538'	Shale & Lime	1282'
Sand	665	Shale	1460'
Shale	1116	Shale & Lime (R.T.D.)	2148

STATE OF KANSAS]

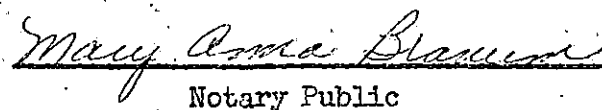
COUNTY OF RUSSELL] ^{ss}

I, Joe K. Branum, of Emphasis Oil Operations, state that the above and foregoing is a true and correct log of the above captioned well.


Joe K. Branum

Subscribed and sworn to before me this 1st day of March, 1975.

My Commission expires: November 13, 1975.


Notary Public

