


Give All Information Completely
Make Required Affidavit
Mail or Deliver Report to:
Conservation Division
State Corporation Commission
211 No. Broadway
Wichita, Kansas

WELL PLUGGING RECORD



Locate well correctly on above
Section Plat

Pawnee County, Sec. 13 Twp. 21S Rge. 19 (E) W (W)
Location as "NE/CNW/SW" or footage from lines NW NW NW
Lease Owner Thunderbird Drilling, Inc.
Lease Name Schneider Well No. 1
Office Address 706 Union Center, Wichita, Kansas
Character of Well (completed as Oil, Gas or Dry Hole) Dry Hole
Date well completed August 20, 1964
Application for plugging filed August 20, 1964
Application for plugging approved August 20, 1964
Plugging commenced August 20, 1964
Plugging completed August 20, 1964
Reason for abandonment of well or producing formation Dry Hole

If a producing well is abandoned, date of last production _____ 19____
Was permission obtained from the Conservation Division or its agents before plugging was commenced? Yes

Name of Conservation Agent who supervised plugging of this well Eldon Polly, Hays, Kansas
Producing formation _____ Depth to top _____ Bottom _____ Total Depth of Well 4290 Feet
Show depth and thickness of all water, oil and gas formations.

OIL, GAS OR WATER RECORDS

CASING RECORD

FORMATION	CONTENT	FROM	TO	SIZE	PUT IN	PULLED OUT

Describe in detail the manner in which the well was plugged, indicating where the mud fluid was placed and the method or methods used in introducing it into the hole. If cement or other plugs were used, state the character of same and depth placed, from _____ feet to _____ feet for each plug set.

Set plug at 390', pumped in 25 sacks of cement
Set second pump at 180', pumped in 25 sacks of cement
Set top plug at 40', pumped in 10 sacks of cement
to bottom of cellar.

RECEIVED
STATE CORPORATION COMMISSION

SEP 8 1964

CONSERVATION DIVISION
Wichita, Kansas

(If additional description is necessary, use BACK of this sheet)
Name of Plugging Contractor Thunderbird Drilling, Inc.
Address 706 Union Center, Wichita, Kansas

STATE OF Kansas, COUNTY OF Sedgwick, ss.
Charles W. Aikins, Jr. (employee of owner) or (owner or operator) of the above-described well, being first duly sworn on oath, says: That I have knowledge of the facts, statements and matters herein contained and the log of the above-described well as filed and that the same are true and correct. So help me God.

(Signature) _____
706 Union Center, Wichita, Kansas
(Address)

SUBSCRIBED AND SWORN TO before me this 3rd day of September, 1964

My commission expires 10-26-65
Marguerite Mayfield Notary Public.



DRILLERS LOG

#1 Schneider

LOCATION NW NW NW of Section 13,
Township 21 South, Range 19 West,
Pawnee County, Kansas

CONTRACTOR: Thunderbird Drilling, Inc.
706 Union Center
Wichita, Kansas

COMMENCED: August 10, 1964

COMPLETED: August 20, 1964

SURFACE CASING: 8-5/8" surface casing set at 392'
with 215 sacks of cement, 1% gel,
3 sacks ammonia chloride, 3 sacks
calcium chloride.

OIL STRING: D & A

ELEVATION: 2112' K. B.
2109' D. F.
2106' G. L.

WELL LOG: CONSERVATION DIVISION
Wichita, Kansas


RECEIVED
STATE CORPORATION COMMISSION
SEP 8 1964

0 - 390	Shale
390 - 700	Shale - Red Bed
700 - 800	Sand
800 - 1225	Shale
1225 - 1255	Anhydrite
1255 - 1345	Shale - Shells
1345 - 1860	Shale - Lime
1860 - 2180	Shale - Lime
2180 - 2270	Shale - Lime
2270 - 2420	Lime - Shale
2420 - 2535	Lime - Shale
2535 - 2665	Lime - Shale
2665 - 2790	Lime - Shale
2790 - 2935	Lime - Shale
2935 - 3035	Lime - Shale
3035 - 3185	Lime - Shale
3185 - 3305	Shale - Lime
3305 - 3381	Lime - Shale
3381 - 3490	Lime - Shale
3490 - 3615	Lime - Shale
3615 - 3692	Lime - Shale
3692 - 3765	Lime
3765 - 3840	Lime
3840 - 3900	Lime
3900 - 4005	Lime - Shale
4005 - 4068	Lime
4068 - 4141	Lime
4141 - 4200	Lime
4200 - 4220	Lime
4220 - 4260	Lime
4260 - 4290	Lime
4290	Rotary Total Depth

Drillers Log
#1 Schneider
Page 2.

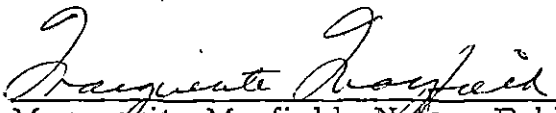
The undersigned, Charles W. Aikins, Jr., an officer of Thunderbird Drilling, Inc., hereby certifies that the above is a true and correct log of the formations encountered in the drilling of the #1 Schneider, as shown in the daily drilling reports.

THUNDERBIRD DRILLING, INC.



Charles W. Aikins, Jr., President

Subscribed and sworn to before me this 3rd day of September, 1964.



Marguerite Mayfield, Notary Public

my commission expires 10-26-65.