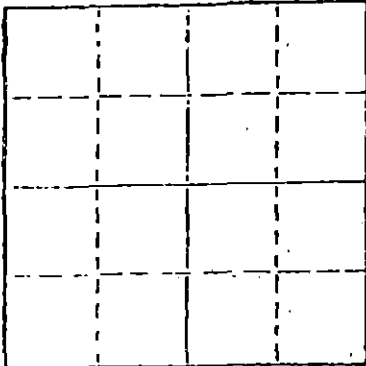


STATE OF KANSAS
STATE CORPORATION COMMISSION

WELL PLUGGING RECORD

Give All Information Completely
Make Required Affidavit
Mail or Deliver Report to
Conservation Division
State Corporation Comm.
245 North Water
Wichita, KS 67202

Pawnee County, Sec. 11 Twp. 21S Rge. 19W E/W
Location as "NE/CNW $\frac{1}{4}$ SW $\frac{1}{4}$ " or footage from lines
660' fEL & 660' fSL NE
Lease Owner PETX Petroleum Corp.
Lease Name Mezger Well No. 1
Office Address Suite 1804, Sec. Life Bldg., 1616 Glenarm Pl.
Character of Well (Completed as Oil, Gas or Dry Hole) Dry Hole



Locate well correctly on above
Section Plot

Date Well completed 6-2-81 19
Application for plugging filed 6-2-81 19
Application for plugging approved 6-2-81 19
Plugging commenced 6-2-81 19
Plugging completed 6-2-81 19
Reason for abandonment of well or producing formation Dry Hole

If a producing well is abandoned, date of last production 19__

Was permission obtained from the Conservation Division or its agents before plugging was commenced? yes

Name of Conservation Agent who supervised plugging of this well Marion Schmidt, Hays, KS
Producing formation _____ Depth to top _____ Bottom _____ Total Depth of Well 4390'
Show depth and thickness of all water, oil and gas formations.

OIL, GAS OR WATER RECORDS

CASING RECORD

FORMATION	CONTENT	FROM	TO	SIZE	PUT IN	PULLED OUT
				8-5/8"	945'	

Describe in detail the manner in which the well was plugged, indicating where the mud fluid was placed and the method or methods used in introducing it into the hold. If cement or other plugs were used, state the character of same and depth placed, from _____ feet to _____ feet for each plug set.

1st plug set @ 960' w/55 sx.
2nd plug set @ 270' w/40 sx.
3rd plug set @ 40' w/10 sx.

RECEIVED
STATE CORPORATION COMMISSION

JUN 24 1981

(If additional description is necessary, use BACK of this sheet)
Name of Plugging Contractor Murfin Drilling Company

CONSERVATION DIVISION
Wichita, Kansas

STATE OF KANSAS COUNTY OF SEDGWICK, ss.
David L. Murfin, Drilling Manager (employee of owner) or (owner or operator)
of the above-described well, being first duly sworn on oath, says: That I have knowledge of the facts, statements, and matters herein contained and the log of the above-described well as filed and that the same are true and correct. So help me God.

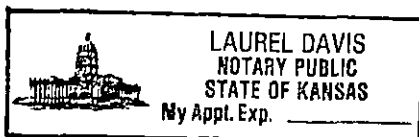
(Signature) David L. Murfin, Drilling Manager

617 Union Ctr. Bldg., (Address) Wichita, KS 67202
18th day of June, 1981

SUBSCRIBED AND SWORN TO before me this

My commission expires 12-19-84

Laurel Davis
Laurel Davis Notary Public.



WELL LOG

COMPANY PETX Petroleum Corp.

SEC. 11 T. 21S R. 19W
LOC. 660' FEL & 660' FSL NE

FARM Mezger NO. 1

RIG. NO. 19


TOTAL DEPTH 4390'

COUNTY Pawnee
KANSAS

COMM. 5-16-81

COMP. 6-2-81

CONTRACTOR Murfin Drilling Company



CASING

20	10	
15		8 -5/8" csg. set @ 945' w/300 sx. 50-50 Posmix
12		6 5% gel, 3% cc + 150 sx. Comm. 3% gel, 2% cc
13	5	

PRODUCTION

FIGURES INDICATE BOTTOM OF FORMATIONS

714'	redbed
1365'	D. sand & redbed
1256'	anhydrite
2140'	redbed
4390'	lime & shale & RTD

RECEIVED
STATE CORPORATION COMMISSION
JUN 24 1981
CONSERVATION DIVISION
Wichita, Kansas

State of KANSAS
County of SEDGWICK } ss:

I, David L. Murfin, Drlg. Mgr. of the Murfin Drilling Company

upon oath state that the above and foregoing is a true and correct copy of the log of the Mezger #1 well.

Subscribed and sworn to before me this 18 day of June 19 81

David L. Murfin
David L. Murfin, Drlg. Mgr.

My Commission Expires:

12-19-81
AUREL DAVIS
NOTARY PUBLIC
STATE OF KANSAS
My Appt. Exp. _____

Laurel Davis
Laurel Davis
NOTARY PUBLIC