

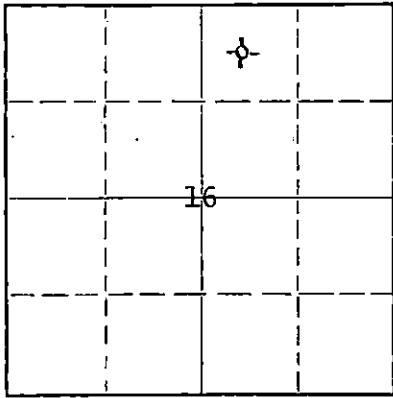
STATE OF KANSAS  
STATE CORPORATION COMMISSION

WELL PLUGGING RECORD

Give All Information Completely  
Make Required Affidavit  
Mail or Deliver Report to:  
Conservation Division  
State Corporation Commission  
212 North Market, Insurance Bldg.  
Wichita, Kansas

Pawnee County, Sec. 16 Twp. 21S Rge. (E)19W (W)

NORTH



Locate well correctly on above  
Section Plat

Location as "NE/CNW/SW" or footage from lines C NW NE  
Lease Owner Lario Oil & Gas Company  
Lease Name Lowrey Trust Well No. 1  
Office Address 301 S. Market, Wichita 2, Kansas  
Character of Well (completed as Oil, Gas or Dry Hole) Dry Hole  
Date well completed May 20 19 62  
Application for plugging filed May 20 19 62  
Application for plugging approved (Verbal) May 20 19 62  
Plugging commenced May 20 19 62  
Plugging completed May 20 19 62  
Reason for abandonment of well or producing formation Dry

If a producing well is abandoned, date of last production 19  
Was permission obtained from the Conservation Division or its agents before plugging was commenced? Yes

Name of Conservation Agent who supervised plugging of this well Bill LaCamp, Stafford Kansas  
Producing formation \_\_\_\_\_ Depth to top \_\_\_\_\_ Bottom \_\_\_\_\_ Total Depth of Well 4285 Feet  
Show depth and thickness of all water, oil and gas formations.

OIL, GAS OR WATER RECORDS

CASING RECORD

FORMATION	CONTENT	FROM	TO	SIZE	PUT IN	PULLED OUT
				8 5/8"	365.26	Set @ 352 - None

Describe in detail the manner in which the well was plugged, indicating where the mud fluid was placed and the method or methods used in introducing it into the hole. If cement or other plugs were used, state the character of same and depth placed, from \_\_\_\_\_ feet to \_\_\_\_\_ feet for each plug set.

Set bridge at 220' and mixed and dumped 20 sacks in drill pipe. Set bridge at 35'. Mixed and dumped 15 sacks. Bridged and poured one sack in rat hole and welded a steel cap on surface pipe.

RECEIVED  
STATE CORPORATION COMMISSION

MAY 29 1962

CONSERVATION DIVISION  
Wichita, Kansas

5-29-62

(If additional description is necessary, use BACK of this sheet)  
Name of Plugging Contractor Prime Drilling Company  
Address 814 Union Center, Wichita, Kansas

STATE OF KANSAS COUNTY OF SEDGWICK, ss.  
Leo Ross (employee of owner) or (owner or operator) of the above-described well, being first duly sworn on oath, says: That I have knowledge of the facts, statements, and matters herein contained and the log of the above-described well as filed and that the same are true and correct. So help me God.

(Signature) Leo Ross  
301 S. Market, Wichita 2, Kansas  
(Address)

SUBSCRIBED AND SWORN TO before me this 28th day of May, 19 62

My commission expires July 21, 1962 Frances Leslie Notary Public.



LARIO OIL & GAS COMPANY  
 Lowrey Trust No. 1  
 Cen. NW NE Sec. 16-21S-19W  
 Pawnee County, Kansas

Drilling Commenced: May 7, 1962  
 Drilling Completed: May 20, 1962  
 Drilling Contractor: Prime Drilling Company  
 Total Depth 4285 Rotary  
 4276 Electric Log  
 I.P. - Dry

CASING RECORD:

8 5/8" 365.26 (t.o.) Set @ 352'  
 Cem. w/ 275 sacks


<u>Formation</u>	<u>Depth</u>
Surface clay	210
Sand & shale	352
Shale & shells	680
Sand	850
Red bed	1240
Anhydrite	1290
Shale & shells	1635
Lime & shale	1945
Shale & lime streaks	2140
Lime	2157
Shale & lime	2255
Lime	2465
Shale & lime	2615
Lime	3055
Lime & shale	3645
Lime	3875
Lime & shale	3940
Lime	3969
Lime & shale	4015
Lime	4138
Lime & shale	4225
Lime, Mississippi	4285

GEOLOGICAL TOPS:

<u>Elevation</u>	
2109'	D.F.
2103'	Gr.
2111'	K.B.
3651	(-1540) Heebner
3707	(-1596) Lansing
4017	(-1906) Base Kansas City
4166	(-2055) Cherokee
4246	(-2135) Mississippian
4276	Welch T.D.
4285	Rotary T.D.


\*\*\*\*\*

I hereby certify that this is a true and correct log of the above mentioned well.

  
 Leo Ross

STATE OF KANSAS )  
 COUNTY OF SEDGWICK ) SS

Subscribed and sworn to before me, a notary public, in and for said County and State this 28th day of May, 1962.

  
 Notary Public

My Commission expires July 21, 1962.

RECEIVED  
 STATE CORPORATION COMMISSION

MAY 29 1962

CONSERVATION DIVISION  
 Wichita, Kansas