

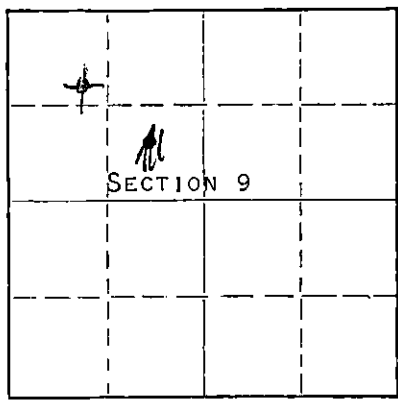
STATE OF KANSAS
STATE CORPORATION COMMISSION

WELL PLUGGING RECORD

Give All Information Completely
Make Required Affidavit
Mail or Deliver Report to:
Conservation Division
State Corporation Commission
211 No. Broadway
Wichita, Kansas

STAFFORD County, Sec. 9 Twp. 22S Rge. 13W ~~XX~~ (W)
Location as "NE/CNW/SW" or footage from lines APPROX. SE-NW-NW
Lease Owner PETROLEUM, INC.
Lease Name SOEKEN-BESTHORN Well No. 3
Office Address ROUTE 2, GREAT BEND, KANSAS
Character of Well (completed as Oil, Gas or Dry Hole) DRY HOLE
Date well completed FEBRUARY 16, 19 62
Application for plugging filed FEBRUARY 16, 19 62
Application for plugging approved FEBRUARY 16, 19 62
Plugging commenced FEBRUARY 16, 19 62
Plugging completed FEBRUARY 16, 19 62
Reason for abandonment of well or producing formation NO PRODUCIBLE FORMATIONS

NORTH



Locate well correctly on above
Section Plat

If a producing well is abandoned, date of last production NONE 19
Was permission obtained from the Conservation Division or its agents before plugging was commenced? YES

Name of Conservation Agent who supervised plugging of this well W. L. LACKAMP, JR.
Producing formation - - - - - Depth to top - - - - - Bottom - - - - - Total Depth of Well 3615 Feet
Show depth and thickness of all water, oil and gas formations.

OIL, GAS OR WATER RECORDS

CASING RECORD

FORMATION	CONTENT	FROM	TO	SIZE	PUT IN	PULLED OUT
				8-5/8"	288'	NONE

Describe in detail the manner in which the well was plugged, indicating where the mud fluid was placed and the method or methods used in introducing it into the hole. If cement or other plugs were used, state the character of same and depth placed, from _____ feet to _____ feet for each plug set.

MUDDED UP WITH HEAVY MUD TO 240', FOLLOWED BY WOODEN PLUG.
PLACED 20 SACKS CEMENT THROUGH DRILL PIPE ONTO PLUG. MUDDED
UP WITH HEAVY MUD TO 35', FOLLOWED BY WOODEN PLUG AND 10
SACKS CEMENT TO BASE OF WELL CELLAR.

RECEIVED
STATE CORPORATION COMMISSION

MAR 16 1962

CONSERVATION DIVISION

3-5-62

(If additional description is necessary, use BACK of this sheet)

Name of Plugging Contractor GARVEY DRILLING COMPANY
Address ROUTE 2, GREAT BEND, KANSAS

STATE OF KANSAS, COUNTY OF BARTON, ss.
DON SEARLE (employee of owner) or ~~OWNER~~ of the above-described well, being first duly sworn on oath, says: That I have knowledge of the facts, statements, and matters herein contained and the log of the above-described well as filed and that the same are true and correct. So help me Gd. DON SEARLE, DIST. PROD. SUPT.

(Signature) Don Searle
ROUTE 2, GREAT BEND, KANSAS
(Address)

SUBSCRIBED AND SWORN TO before me this 2ND day of MARCH, 19 62

My commission expires APRIL 14, 1963

Arthur J. Nile
Notary Public.



WELL LOG

COMPANY PETROLEUM, INCORPORATED

SEC. 9 T-22S R. 13W

FARM SOEKEN-BESTHORN NO. 3

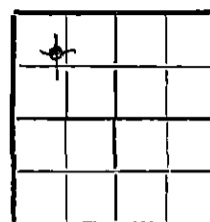
LOC. Approx. SE, NW, NW

TOTAL DEPTH 3615'

COUNTY STAFFORD CO., KANSAS

COMM. February 9, 1962 COMP. February 16, 1962

CONTRACTOR GARVEY DRILLING COMPANY



CASING 8-5/8" @ 288.15' w/250 sax.

ELEVATION 1900' KB

PRODUCTION D & A

FIGURES INDICATE BOTTOM OF FORMATIONS

250	Surface soil & sand
350	Shale & shells
765	Red bed & shale
790	Anhydrite
1740	Shale & lime
2020	Lime
2220	Lime & shale
3100	Shale & lime
3180	Lime
3265	Lime & shale
3615	Lime
3615	T. D.

RECEIVED
STATE CORPORATION COMMISSION
MAR 5 1962
CONSERVATION DIVISION
Wichita, Kansas

State of KANSAS }
County of BARTON } ss

I, VERNE A. MORRIS of GARVEY DRILLING COMPANY
upon oath state the above and foregoing is a true and correct copy of the log of the #3 SOEKEN-BESTHORN well.

Verne A. Morris

Subscribed and sworn to before me this 22nd day of February 1962

My Commission Expires: April 14, 1963

Arthur J. Miles
NOTARY PUBLIC

WELL LOG

15-185-12002-0000

COMPANY PETROLEUM, INCORPORATED

SEC. 9 T.22S R. 13W


FARM SOEKEN-BESTHORN NO. 3

LOC. Approx. SE, NW, NW

TOTAL DEPTH 3615'

COUNTY STAFFORD CO., KANSAS

COMM. February 9, 1962 COMP. February 16, 1962



CONTRACTOR GARVEY DRILLING COMPANY

CASING 8-5/8" @ 288.15' w/250 sax.
5-1/2" @ 3614' w/125 sax

COMPLETED 1967 FEB. 24th. as input well

ELEVATION 1900' KB

PRODUCTION D & A

FIGURES INDICATE BOTTOM OF FORMATIONS

250	Surface soil & sand
350	Shale & sbblls
765	Red bed & shale
790	Anhydrite
1740	Shale & lime
2020	Lime
2220	Lime & shale
3100	Shale & lime
3180	Lime
3265	Lime & shale
3615	Lime
3615	T. D.

RECEIVED
STATE CORPORATION COMMISSION
NOV 20 1970
CONSERVATION DIVISION
Wichita, Kansas

State of KANSAS }
County of BARTON } ss

I, VERNE A. MORRIS of GARVEY DRILLING COMPANY

upon oath state the above and foregoing is a true and correct copy of the log of the #3 SOEKEN-BESTHORN well.

Verne A. Morris

Subscribed and sworn to before me this 22nd day of February 1962

My Commission Expires: April 14, 1963

Arthur A. [Signature]
NOTARY PUBLIC