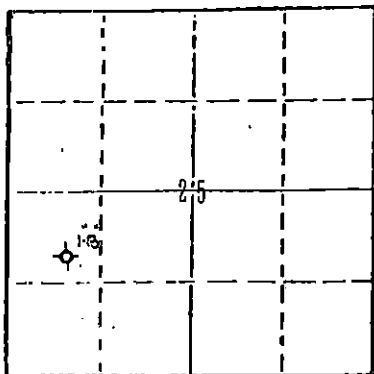


STATE OF KANSAS
STATE CORPORATION COMMISSION

WELL PLUGGING RECORD

Give All Information Completely
Make Required Affidavit
Mail or Deliver Report to
Conservation Division
State Corporation Comm.
245 North Water
Wichita, KS 67202

Barton County. Sec. 25 Twp. 19S Rge. 14W E/W
Location as "NE/CNW $\frac{1}{4}$ SW $\frac{1}{4}$ " or footage from lines
300' W & 100' N of SE/4 NW/4 SW/4
Lease Owner Petroleum Management, Inc.
Lease Name Hiss "B" Well No. 1
Office Address 400 N. Woodlawn, Suite 201, Wichita, Ks. 67208
Character of Well (Completed as Oil, Gas or Dry Hole) D & A
Date Well completed January 7, 1980
Application for plugging filed January 7, 1980
Application for plugging approved January 7, 1980
Plugging commenced January 7, 1980
Plugging completed January 8, 1980
Reason for abandonment of well or producing formation D & A



Locate well correctly on above
Section Plat

If a producing well is abandoned, date of last production 19

Was permission obtained from the Conservation Division or its agents before plugging was commenced? Yes

Name of Conservation Agent who supervised plugging of this well Duane L. Rankin
Producing formation _____ Depth to top _____ Bottom _____ Total Depth of Well 2,330'

Show depth and thickness of all water, oil and gas formations.

OIL, GAS OR WATER RECORDS

CASING RECORD

FORMATION	CONTENT	FROM	TO	SIZE	PUT IN	PULLED OUT
				8 5/8"	776.10'	-0-

Describe in detail the manner in which the well was plugged, indicating where the mud fluid was placed and the method or methods used in introducing it into the hold. If cement or other plugs were used, state the character of same and depth placed, from _____ feet to _____ feet for each plug set.

Plugged hole @ 780' w/40 sx cement
@ 390' w/25 sx cement
@ 40' w/10 sx cement

(If additional description is necessary, use BACK of this sheet)

Name of Plugging Contractor Red Tiger Drilling Company
1720 KSB&T Building, Wichita, Kansas 67202

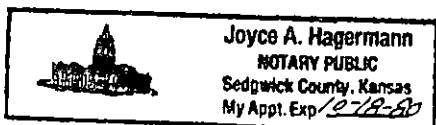
STATE OF Kansas COUNTY OF Sedgwick, ss. contractor
Gloria Fawcett (employee of ~~XXXXXXXXXXXXXXXXXXXXXXXXXXXXXXXXXXXX~~)
of the above-described well, being first duly sworn on oath, says: That I have knowledge of the facts, statements, and matters herein contained and the log of the above-described well as filed and that the same are true and correct. So help me God.

(Signature) Gloria Fawcett
1720 KSB&T Building, Wichita, Kansas 67202
(Address)

SUBSCRIBED AND SWORN TO before me this 20th day of February, 19 80.

My commission expires _____

Joyce A. Hagermann
Notary Public.
STATE CORPORATION COMMISSION



RECEIVED
FEB 26 1980
CONSERVATION DIVISION
Wichita, Kansas

2-26-80

DRILLERS LOG

No. 1 Hiss "B"

CASING RECORD:	COMPANY:	Petroleum Management, Inc.	DESCRIPTION:
8 5/8" @ 783' w/375 sx cement	CONTRACTOR:	Red Tiger Drilling Company	300' W & 100' N of SE/4 NW/4 SW/4 Sec. 25-T19S-R14W Barton County, Kansas
D & A	COMMENCED:	January 4, 1980	ELEVATION:
TOTAL DEPTH: 2,330'	COMPLETED:	January 8, 1980	

<u>FORMATION</u>	<u>FROM</u>	<u>TO</u>	<u>REMARKS</u>
Sand & Shale	0	285	
Sand w/Shale	285	495	
Shale	495	773	
Anhydrite	773	800	
Shale	800	1200	
Shale & Lime	1200	1629	
Lime & Shale	1629	2065	
Shale & Lime	2065	2330	
RTD		2330	

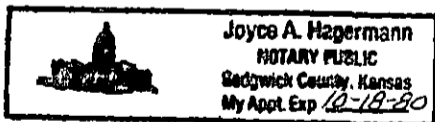
I certify that this is a true and correct copy of the above log to the best of my knowledge.

RED TIGER DRILLING COMPANY

Gloria Fawcett
Gloria Fawcett

Subscribed and sworn to before me this 20th day of February, 1980.

Joyce A. Hagermann
Notary Public



RECEIVED
STATE CORPORATION COMMISSION
FEB 26 1980
CONSERVATION DIVISION
Wichita, Kansas