

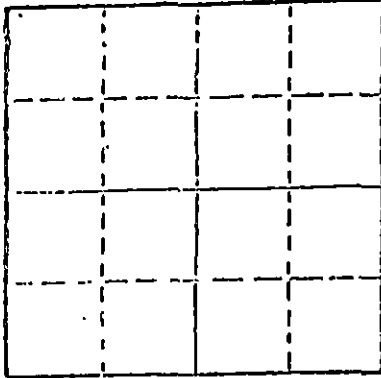
STATE OF KANSAS
STATE CORPORATION COMMISSION

WELL PLUGGING RECORD

Give All Information Completely
Make Required Affidavit
Mail or Deliver Report to
Conservation Division
State Corporation Comm.
245 North Water
Wichita, KS 67202

Pawnee County, Sec. 27 Twp. 21S Rge. 15W E/W
Location as "NE/CNW $\frac{1}{4}$ SW $\frac{1}{4}$ " or footage from lines
NE SE SE

Lease Owner F & M OIL CO., INC.
Lease Name Cossman Well No. 3
Office Address 422 Union Center, Wichita, Kansas 67202
Character of Well (Completed as Oil, Gas or Dry Hole)
Dry hole



Locate well correctly on above
Section Plot

Date Well completed April 1, 1981
Application for plugging filed April 1, 1981
Application for plugging approved April 1, 1981
Plugging commenced April 1, 1981
Plugging completed April 1, 1981
Reason for abandonment of well or producing formation
Dry

If a producing well is abandoned, date of last production
19

Was permission obtained from the Conservation Division or
its agents before plugging was commenced? Yes

Name of Conservation Agent who supervised plugging of this well Leo Massey
Producing formation Depth to top Bottom Total Depth of Well
Show depth and thickness of all water, oil and gas formations.

OIL, GAS OR WATER RECORDS

CASING RECORD

FORMATION	CONTENT	FROM	TO	SIZE	PUT IN	PULLED OUT

Describe in detail the manner in which the well was plugged, indicating where the mud fluid
was placed and the method or methods used in introducing it into the hold. If cement or other
plugs were used, state the character of same and depth placed, from feet to
feet for each plug-set.

- Set 1st plug @ 925' with 40 sacks
- Set 2nd plug @ 300' with 30 sacks
- Set 3rd plug @ 40' with 10 sacks
- Set five sacks in water well
- Set 15 sacks in the rat hole

(If additional description is necessary, use BACK of this sheet)

Name of Plugging Contractor

STATE OF KANSAS COUNTY OF SEDGWICK, ss.

R. D. Messinger (employee of owner) or (owner or operator)

of the above-described well, being first duly sworn on oath, says: That I have knowledge of
the facts, statements, and matters herein contained and the log of the above-described well
as filed and that the same are true and correct. So help me God.

(Signature) *R. D. Messinger*
422 Union Center, Wichita, Kansas 67202
(Address)


SUBSCRIBED AND SWORN TO before me this 7th day of April, 19 81

My commission expires 12-24-84

Shirley A. Gallegos
Shirley A. Gallegos Notary Public.

RECEIVED
STATE CORPORATION COMMISSION
4-8-81

APR - 8 1981
CONSERVATION DIVISION
Wichita, Kansas



CONTRACTOR'S WELL LOG

OPERATOR: F & M OIL CO., INC.
 CONTRACTOR: Union Drilling Co., Inc.
 LEASE NAME: #3 Cossman
 LOCATION: NE SE SE Section 27-21S-15W
 Pawnee County, Kansas
 COMMENCED: March 25, 1981
 COMPLETED: April 1, 1981

0	3725	Lime & shale	Set 8-5/8" @ 923', with 425 sacks
3725	3870	Shale & lime	common cement 2% gel, 3% Ca. Cl.
3870	3960	Lime & shale	
3960		TD	

We certify that the above foregoing is a true and correct copy of the log on the #3 Cossman, NE SE SE Section 27-21S-15W, Pawnee County, Kansas.

Union Drilling Co., Inc.

R. D. Messinger
 R. D. Messinger


STATE OF KANSAS)
) SS
 COUNTY OF SEDGWICK)

Subscribed and sworn to before me, a Notary Public, in and for the aforesaid County and State as of this 7th day of April, 1981.

My appointment expires:

12-24-84

Shirley A. Gallegos
 Shirley A. Gallegos-Notary Public



RECEIVED
 STATE CORPORATION COMMISSION

APR - 8 1981

CONSERVATION DIVISION
 Wichita, Kansas

