

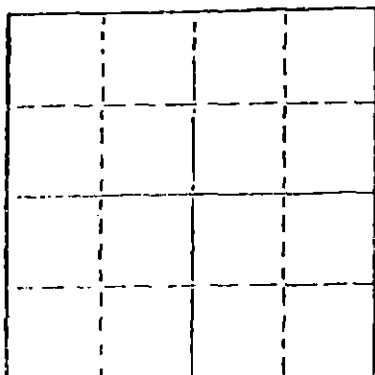
STATE OF KANSAS
STATE CORPORATION COMMISSION

WELL PLUGGING RECORD

Give All Information Completely
Make Required Affidavit
Mail or Deliver Report to
Conservation Division
State Corporation Comm.
245 North Water
Wichita, KS 67202

Pawnee County. Sec. 30 Twp. 21 Rge. 15 E/W
Location as "NE/CNW $\frac{1}{4}$ SW $\frac{1}{4}$ " or footage from lines Center SW SE

Lease Owner Benson Mineral Group
Lease Name Unruh Well No. 1
Office Address 1400 Metrobank Building, Denver, Co. 80202
Character of Well (Completed as Oil, Gas or Dry Hole) Dry Hole



Locate well correctly on above
Section Plat

Date Well completed 10/19 1977
Application for plugging filed 10/19 1977
Application for plugging approved 10/19 1977
Plugging commenced 10/19 1977
Plugging completed 10/19 1977
Reason for abandonment of well or producing formation Dry Hole

If a producing well is abandoned, date of last production 19

Was permission obtained from the Conservation Division or
its agents before plugging was commenced? yes

Name of Conservation Agent who supervised plugging of this well Leo Massey
Producing formation _____ Depth to top _____ Bottom _____ Total Depth of Well 3909'
Show depth and thickness of all water, oil and gas formations.

OIL, GAS OR WATER RECORDS

CASING RECORD

FORMATION	CONTENT	FROM	TO	SIZE	PUT IN	PULLED OUT

Describe in detail the manner in which the well was plugged, indicating where the mud fluid
was placed and the method or methods used in introducing it into the hold. If cement or other
plugs were used, state the character of same and depth placed, from _____ feet to
_____ feet for each plug set.

Drilling mud to 660', hull plug, 50 sx. cement,
mud 240', hull plug, 25 sx. cement,
mud 40', hull plug, 10 sx. cement.

RECEIVED
STATE CORPORATION COMMISSION

NOV 10 1977

11-10-77

(If additional description is necessary, use BACK of this sheet)

Name of Plugging Contractor _____

STATE OF KANSAS COUNTY OF MONTGOMERY, ss.
Lenore Stoltenow (employee of owner) or ~~(owner)~~


of the above-described well, being first duly sworn on oath, says: That I have knowledge of
the facts, statements, and matters herein contained and the log of the above-described well
as filed and that the same are true and correct. So help me God.

(Signature) Lenore Stoltenow
Box 846, Independence, Ks. 67301
(Address)

SUBSCRIBED AND SWORN TO before me this 31st day of October, 19 77

Gail L. Tucker
Notary Public.

My commission expires 5-7-80



15145-20483-0000

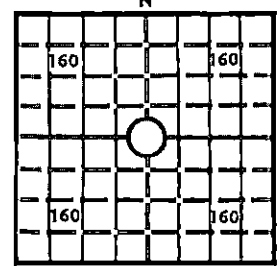
KANSAS DRILLERS LOG

S. 30 T. 21 R. 15 ^E/_W

Loc. Center SW SE

County Pawnee

640 Acres
N



Elev.: Gr. 1963

DF _____ KB _____

API No. 15 — 145 — 20483
County Number

Operator
Benson Mineral Group, Inc.

Address
1400 Metrobank Building, Denver, Colorado 80202

Well No. 1 Lease Name Unrub

Footage Location
feet from (N) (S) line _____ feet from (E) (W) line _____

Principal Contractor B & N Drilling Co. Geologist _____

Spud Date 10/9/77 Total Depth 3875 P.B.T.D. _____

Date Completed 10/19/77 Oil Purchaser _____

CASING RECORD

Report of all strings set — surface, intermediate, production, etc.

Purpose of string	Size hole drilled	Size casing set (in O.D.)	Weight lbs/ft.	Setting depth	Type cement	Sacks	Type and percent additives
Surface	12 1/4"	8 5/8"		725'	50-50 poz	400	
Production	5 1/2"						

RECEIVED
STATE CORPORATION COMMISSION
NOV 10 1977

LINER RECORD

PERFORATION RECORD

Top, ft.	Bottom, ft.	Sacks cement	Perforations per ft.	Size & type	Depth interval
			None		

TUBING RECORD

Size	Setting depth	Packer set at

ACID, FRACTURE, SHOT, CEMENT SQUEEZE RECORD

Amount and kind of material used	Depth interval treated
None	

INITIAL PRODUCTION

Date of first production P&A on 10/19/77 Producing method (flowing, pumping, gas lift, etc.) _____

RATE OF PRODUCTION PER 24 HOURS	Oil	Gas	Water	Gas-oil ratio
	bbls.	MCF	bbls.	CFPB

Disposition of gas (vented, used on lease or sold) _____ Producing interval(s) None

INSTRUCTIONS: As provided in KCC Rule 82-2-125, within 90 days after completion of a well, one completed copy of this Drillers Log shall be transmitted to the State Geological Survey of Kansas, 4150 Monroe Street, Wichita, Kansas 67209. Copies of this form are available from the Conservation Division, State Corporation Commission, 3830 So. Meridian (P.O. Box 17027), Wichita, Kansas 66217. Phone AC 316-522-2206. If confidential custody is desired, please note Rule 82-2-125. Drillers Logs will be on open file in the Oil and Gas Division, State Geological Survey of Kansas, Lawrence, Kansas 66044.

Operator Benson Mineral Group, Inc. DESIGNATE TYPE OF COMP.: OIL, GAS, DRY HOLE, SWDW, ETC.:

Well No. 1 Lease Name Unruh Plugged & Abandon

S 30 T 21 R 15 W

WELL LOG

Show all important zones of porosity and contents thereof; cored intervals, and all drill-stem tests, including depth interval tested, cushion used, time tool open, flowing and shut-in pressures, and recoveries.

SHOW GEOLOGICAL MARKERS, LOGS RUN, OR OTHER DESCRIPTIVE INFORMATION.

FORMATION DESCRIPTION, CONTENTS, ETC.	TOP	BOTTOM	NAME	DEPTH
red bed shale	0	925		
sandy shale	925	965		
shale	965	1103		
Dakota sand	1103	1197		
shale	1103	2000		
shale & lime	2000	3100		
lime & shale	3100	3825		
Arbuckle	3825	3909		

USE ADDITIONAL SHEETS, IF NECESSARY, TO COMPLETE WELL RECORD.

Date Received	<i>Courtney E Cook</i>
	Signature
	Production Manager
	Title
	11/4/77
	Date