

STATE OF KANSAS
STATE CORPORATION COMMISSION

Form CP-4

WELL PLUGGING RECORD

Give All Information Completely
Make Required Affidavit
Mail or Deliver Report to:
Conservation Division
State Corporation Commission
212 No. Market
Wichita, Kansas 67202

Pawnee County, Sec. 30 Twp. 21S Rge. (E) 15 (W)

Location as "NE/CNW&SW&" or footage from lines NW NW SE

Lease Owner Leben Drilling, Inc.

Lease Name Eveleigh Well No. 1

Office Address Box 486, Great Bend, Kansas

Character of Well (completed as Oil, Gas or Dry Hole) Dry Hole

Date well completed March 9 19 71

Application for plugging filed March 9 19 71

Application for plugging approved March 9 19 71

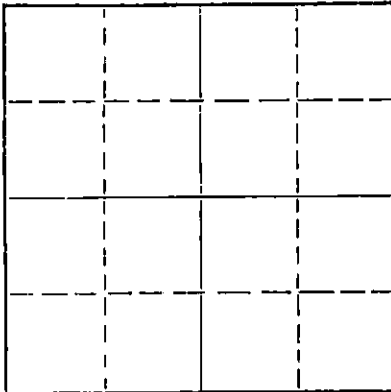
Plugging commenced March 9 19 71

Plugging completed March 9 19 71

Reason for abandonment of well or producing formation Dry Hole

If a producing well is abandoned, date of last production 19

Was permission obtained from the Conservation Division or its agents before plugging was commenced? Yes



Locate well correctly on above Section Plat

Name of Conservation Agent who supervised plugging of this well Leo Massey

Producing formation _____ Depth to top _____ Bottom _____ Total Depth of Well 3940' Feet

Show depth and thickness of all water, oil and gas formations.

OIL, GAS OR WATER RECORDS

CASING RECORD

FORMATION	CONTENT	FROM	TO	SIZE	PUT IN	PULLED OUT
				8 5/8"	936'	none

Describe in detail the manner in which the well was plugged, indicating where the mud fluid was placed and the method or methods used in introducing it into the hole. If cement or other plugs were used, state the character of same and depth placed, from _____ feet to _____ feet for each plug set.

Plugged @ 300' w/ 1/2 sx hulls plug & 25 sx cement mud to 40' 1/2 sx hulls.

Plug & 10 sx cement 2 sx cement in rat hole

3-12-71

RECEIVED
STATE CORPORATION COMMISSION
MAR 12 1971
CONSERVATION DIVISION
Wichita, Kansas

(If additional description is necessary, use BACK of this sheet)

Name of Plugging Contractor Leben Drilling, Inc.

Address Box 486, Great Bend, Kansas

STATE OF KANSAS, COUNTY OF BARTON, ss.

James R. Rodgers (employee of owner) or (owner or operator) of the above-described


well, being first duly sworn on oath, says: That I have knowledge of the facts, statements, and matters herein contained and the log of the above-described well as filed and that the same are true and correct. So help me God.

(Signature) James R. Rodgers

(Address) _____

SUBSCRIBED AND SWORN to before me this 11th day of March, 19 71

My commission expires _____



James R. Rodgers
Notary Public.


WELL LOG

Company Leben Drilling, Inc.
Contractor Leben Drilling, Inc.
Farm Eveleigh #1
Total Depth 3940'
Commenced February 25, 1971
Completed March 9, 1971

Sec. 30 T. 21S R. 15W
Loc. NW NW SE
County Pawnee

Casing 8 5/8" 20# new casing set @ 936'
Cemented w/ 250 sx common 2% CC & 500#
Production Wood Chips 200 sx common 2% CC

D & A



Figures Indicate Bottom of Formations

165	Sand
180	Shale
193	Sand
350	Shale
930	Red Bed & Shale
959	Anhydrite
1016	Red Bed & Shale
1700	Shale
2049	Shale & Lime
3435	Lime & Shale
3510	Shale & Lime
3809	Lime
3840	Lime & Chert
3904	Lime
3940	Arbuckle
<u>3940</u>	<u>RTD</u>

RECEIVED
STATE CORPORATION COMMISSION
MAR 12 1971
CONSERVATION DIVISION
Wichita, Kansas

State of Kansas
County of Barton } SS

I, James R. Rodgers of Leben Drilling, Inc., upon oath state that the above and foregoing is a true and correct copy of the log of the Eveleigh #1 Well.

James R. Rodgers

Subscribed and sworn before me this 11th day of March, 1971

My Commission Expires: October 19, 1972

Duma Mottet Benoit

