

STATE OF KANSAS
STATE CORPORATION COMMISSION

WELL PLUGGING RECORD

Give All Information Completely
Make Required Affidavit
Mail or Deliver Report to:
Conservation Division
State Corporation Commission
800 Bitting Building
Wichita, Kansas

OR

FORMATION PLUGGING RECORD

Strike out upper line
when reporting plug-
ging off formations.

Pawnee County, Sec. 1 Twp. 21 S Rge. (E) 16 (W)

Location as "NE 1/4 NW 1/4 SW 1/4" or footage from lines NE NE NW 1/4

Lease Owner Derby Drilling Company

Lease Name Spreier Well No. 1

Office Address 352 No. Broadway, Wichita 2, Kansas

Character of Well (completed as Oil, Gas or Dry Hole) Dry Hole

Date well completed August 1 1947

Application for plugging filed September 18 1947

Application for plugging approved September 18 (Field Approval) 1947

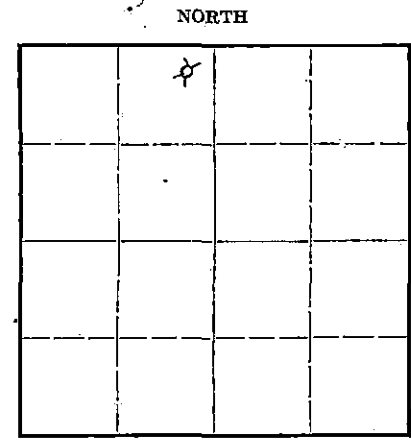
Plugging commenced September 18 1947

Plugging completed September 19 1947

Reason for abandonment of well or producing formation Dry

If a producing well is abandoned, date of last production 19

Was permission obtained from the Conservation Division or its agents before plugging was commenced? Yes



Locate well correctly on above
Section Flat

Name of Conservation Agent who supervised plugging of this well H. W. Kerr

Producing formation Arbuckle Depth to top 3762 Bottom 3794 Total Depth of Well 3843 Feet

Show depth and thickness of all water, oil and gas formations.

OIL, GAS OR WATER RECORDS

CASING RECORD

Formation	Content	From	To	Size	Put In	Pulled Out
Soil and clay and sand and shells	water	0	1000	8 5/8	1000	None
		1000	3794	5 1/2	3794	3263

Describe in detail the manner in which the well was plugged, indicating where the mud fluid was placed and the method or methods used in introducing it into the hold. If cement or other plugs were used, state the character of same and depth placed, from..... feet to..... feet for each plug set.

3786 Lane Wells Plug Top

3786 to 3738 Cement - six (6) sacks

3738 to 1000 Heavy Mud

1000 to 920 Cement - Ten (10) sacks

920 to 300 Heavy Mud

300 to 220 Cement - Ten (10) sacks

220 to 38 Heavy Mud

38 to 6 Cement - Four (4) sacks

6 to 0 Soil

10-2-47

(If additional description is necessary, use BACK of this sheet)

Correspondence regarding this well should be addressed to Derby Drilling Company
Address 352 No. Broadway, Wichita 2, Kansas

STATE OF Kansas, COUNTY OF Sedgwick, ss.


M. S. Davis (employee of owner) or (owner) of the above-described well, being first duly sworn on oath, says: That I have knowledge of the facts, statements, and matters herein contained and the log of the above-described well as filed and that the same are true and correct. So help me God.

(Signature) M. S. Davis

352 No. Broadway, Wichita, Kansas (Address)

SUBSCRIBED AND SWORN to before me this 26th day of September, 1947.

My commission expires Sept 16 - 1948



DERBY DRILLING COMPANY352 W. Broadway
Wichita 2, KansasDerby Drilling Company
Sprcier #1NW4 Sec. 1, Twp. 21S, Rge. 16W,
Pawnee County, Kansas.Spudded: 7-10-47
Rotary Completed: 7-26-47
Cable Tool Completion:
Acid Treatment:
Initial Production:
Contractor: Derby Drilling CompanyCASING RECORD1000' 8 5/8" 24# Lapweld cemented w/ 150 sacks cement.
5 1/2" 14# Electric weld cemented w/ sacks cement.DRILLERS LOG

Soil & clay	0 to 15	Line	3203 to 3691
Clay-sand & shells	225	Line & shale	3746
Shale	375	Line	3796
Sand	695		3796 RB - 3794 D.F.
Red shale	992		
Anhydrite	1021		
Shale-lime & shells	1571		
Shale & shells	1955		
Shale & lime	2640		
Shale & shells	2787		
Shale & lime	3203		

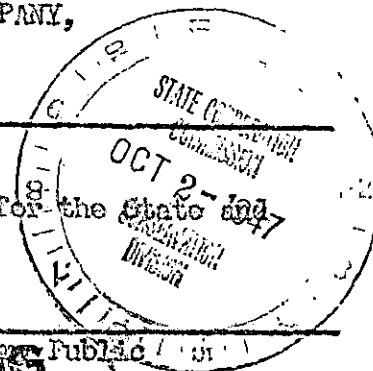
STATE of KANSAS)
COUNTY of SEDGWICK) ss.

I, hereby, certify that to the best of my knowledge and belief, the foregoing log is true and correct.

DERBY DRILLING COMPANY,

By: _____

Subscribed and sworn to before me, a Notary Public, in and for the State of Kansas, County aforesaid, this _____ day of _____, 1947.



My Commission expires _____

Notary Public

PLUGGING

FILE SEC 1 T 21 R 16W

BOOK PAGE 135 LINE 17