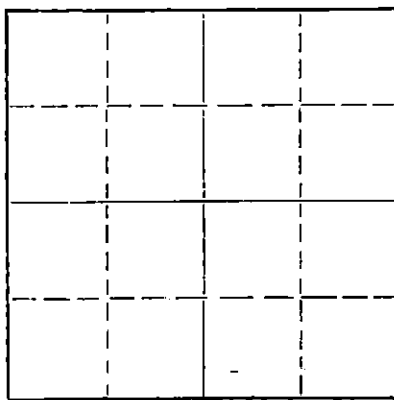


STATE OF KANSAS
STATE CORPORATION COMMISSION

Form CP-4

Give All Information Completely
Make Required Affidavit
Mail or Deliver Report to:
Conservation Division
State Corporation Commission
212 No. Market
Wichita, Kansas

WELL PLUGGING RECORD



Locate well correctly on above
Section Plat

Pawnee County. Sec. 1 Twp. 21S Rge. 16W (E) (W)
Location as "NE/CNW/SW" or footage from lines SW SW NW
Lease Owner ALPINE OIL & ROYALTY CO., INC.
Lease Name SPREJER Well No. 1
Office Address 800 Bitting Building, Wichita, Kansas
Character of Well (completed as Oil, Gas or Dry Hole) oil well
Date well completed January 26 19 63
Application for plugging filed February 22 19 66
Application for plugging approved February 23 19 66
Plugging commenced March 15 19 66
Plugging completed March 18 19 66
Reason for abandonment of well or producing formation non-productive in commercial quantities
If a producing well is abandoned, date of last production February 23 19 66
Was permission obtained from the Conservation Division or its agents before plugging was commenced? Yes

Name of Conservation Agent who supervised plugging of this well Leo F. Massey
Producing formation Arbuckle Depth to top 3784 Bottom Total Depth of Well 3803 Feet
Show depth and thickness of all water, oil and gas formations.

OIL, GAS OR WATER RECORDS

CASING RECORD

FORMATION	CONTENT	FROM	TO	SIZE	PUT IN	PULLED OUT
				8 5/8"	1014'	Cemented
				5 1/2"	3787'	2903'

Describe in detail the manner in which the well was plugged, indicating where the mud fluid was placed and the method or methods used in introducing it into the hole. If cement or other plugs were used, state the character of same and depth placed, from feet to feet for each plug set.

Filled with sand from total depth to 3780 feet. Ran 5 sacks of cement from 3780' to 3750'; heavy mud from 3750' to 450'. Ran 25 sacks of cement from 450' to 375'. Heavy mud from 375' to 40'. Rock and 10 sacks of cement from 40' to base of cellar.

RECEIVED
STATE CORPORATION COMMISSION

3-23-66

MAR 23 1966

CONSERVATION DIVISION
Wichita, Kansas

(If additional description is necessary, use BACK of this sheet)
Name of Plugging Contractor Glenn & Smith Pipe Pulling Co.
Address Box 156, Ellinwood, Kansas

STATE OF Kansas, COUNTY OF Sedgwick, ss.
Dwight J. Wilson (employee of owner) or (owner or operator) of the above-described well, being first duly sworn on oath, says: That I have knowledge of the facts, statements, and matters herein contained and the log of the above-described well as filed and that the same are true and correct. So help me God.

(Signature) *Dwight J. Wilson*
800 Bitting Building, Wichita, Kansas
(Address)

SUBSCRIBED AND SWORN TO before me this 23rd day of March, 19 66

My commission expires August 10, 1969

Virginia Mundell
Virginia Mundell
Notary Public.

WELL LOG

ALPINE OIL & ROYALTY CO., INC.

Commenced: January 12, 1963

Contractor: Quaker Drilling Co., Inc.

Completed: January 22, 1963

No. 1 Spreier
SW SW NW Sec. 1-21S-16W
Pawnee County, Kansas

Elevation: 1984 K. B.

Casing Record

Set 8 5/8 inch casing at 1014 feet with 475 sacks cement
Set 5 1/2 inch casing at 3787 feet with 100 sacks cement

(Figures Indicate the Bottom of the Formations)

<u>FORMATION</u>	<u>DEPTH</u>	<u>FORMATION TOPS</u>
Clay and Surface Soil	80	Heebner 3334 -1350
Red Bed	300	Brown Lime 3429 -1445
Shale	420	Lansing 3441 -1457
Sand	535	Base of Kansas City 3682 -1698
Shale	550	Viola 3704 -1720
Shale and Shells & Sand	780	Simpson 3752 -1768
Red Bed and Shale	985	Arbuckle 3784 -1800
Red Bed	1005	Rotary Total Depth 3795 -1811
Anhydrite	1030	
Red Bed and Shale	1340	
Salt and Shale	1680	
Shale and Lime	2700	
Shale	2863	
Lime and Shale	3795	

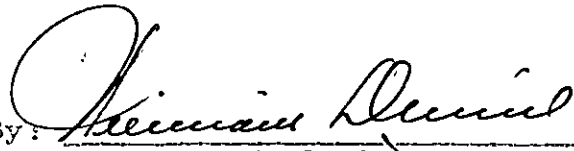
RECEIVED
STATE CORPORATION COMMISSION

FEB 23 1966

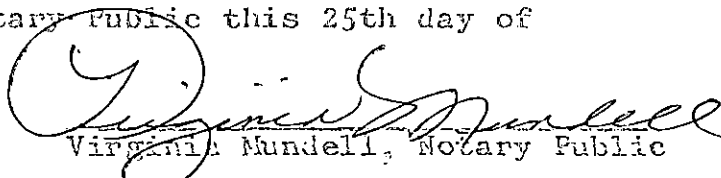
CONSERVATION DIVISION
Wichita, Kansas

We hereby certify the foregoing to be a true and correct copy of the Driller's Log of the well drilled in the SW SW NW of Section 1, Township 21 South, Range 16 West, Pawnee County, Kansas.

QUAKER DRILLING CO., INC.

By: 
Herman Rees

SUBSCRIBED AND SWORN TO BEFORE ME A Notary Public this 25th day of January, 1963.


Virginia Mundell, Notary Public

MY COMMISSION EXPIRES:
August 10, 1965