

STATE OF KANSAS
STATE CORPORATION COMMISSION
200 Colorado Derby Building
Wichita, Kansas 67202

WELL PLUGGING RECORD #4
K.A.R.-82-3-117

API NUMBER 15-009-24,503-00-00

LEASE NAME Butch Miller

WELL NUMBER 1

TYPE OR PRINT
NOTICE: Fill out completely
and return to Cons. Div.
office within 30 days.

1320 Ft. from S Section Line

660 Ft. from E Section Line

SEC. 5 TWP. 16S RGE. 12 (E/W) (W)

COUNTY Barton

LEASE OPERATOR Prospect Oil & Gas Company

ADDRESS P. O. Box 837, Russell, KS 67665-0506

PHONE# (913) -483-6266 OPERATORS LICENSE NO. 6627

Date Well Completed 12/18/91

Character of Well D&A

Plugging Commenced 12/18/91

(Oil, Gas, D&A, SWD, Input, Water Supply Well)

Plugging Completed 12/18/91

The plugging proposal was approved on 12-18-91 (date)

by David Wann (KCC District Agent's Name).

Is ACO-1 filed? No If not, is well log attached? Yes

Producing Formation _____ Depth to Top _____ Bottom T.D. 3321'

Show depth and thickness of all water, oil and gas formations.

RECEIVED
STATE CORPORATION COMMISSION

OIL, GAS OR WATER RECORDS

CASING RECORD

Formation	Content	From	To	Size	Put in	Pulled out
						DEC 23 1991
				8-5/8"	434'	-0-

Describe in detail the manner in which the well was plugged, indicating where the mud fluid was placed and the method or methods used in introducing it into the hole. If cement or other plugs were used, state the character of same and depth placed, from feet to feet each set.

Mud laden fluid 3321'-3297' 10 sks cement @ 40'
25 sks cement @ 3297' 15 sks in rathole
25 sks cement @ 770'
80 sks cement @ 480'

(If additional description is necessary, use BACK of this form.)

Name of Plugging Contractor Emphasis Oil Operations License No. 750

Address P. O. Box 506, Russell, KS 67665-0506

NAME OF PARTY RESPONSIBLE FOR PLUGGING FEES: Prospect Oil & Gas Company

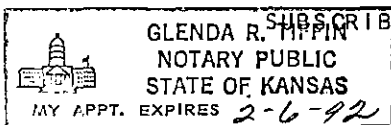
STATE OF KANSAS COUNTY OF RUSSELL, ss.

Kyle B. Branum (Employee of Operator) or (Operator) of above-described well, being first duly sworn on oath, says: That I have knowledge of the facts, statements, and matters herein contained and the log of the above-described well as filed that the same are true and correct, so help me God.

(Signature) [Signature]

(Address) Kyle B. Branum
Box 506, Russell, KS 67665-0506

SUBSCRIBED AND SWORN TO before me this 20th day of December, 19 91



[Signature]
Glenda R. Tiffin, Notary Public

My Commission Expires: 2-6-92

DEC 23 1991

EMPHASIS OIL OPERATIONS

P. O. BOX 506
RUSSELL, KS 67665

G. J. ... JUN
Vickits

DRILLERS LOG

OPERATOR: Prospect Oil & Gas Company
P. O. Box 837
Russell, Kansas 67665

CONTRACTOR: Emphasis Oil Operations
Box 506
Russell, KS 67665

LEASE: Butch Miller WELL #1

LOCATION: C E/2 SE
Section 5-16S-12W
Barton County, Kansas

LOGGERS TOTAL DEPTH: 3321'

ROTARY TOTAL DEPTH: 3321'

COMMENCED: 12/12/91

CASING: 8-5/8" @ 434' w/225 sks cement

ELEVATION: 1843' K.B.

COMPLETED: 12/18/91

STATUS: Dry Hole


DEPTHS & FORMATIONS

(All measurements from K.B.)

Dakota Sand	477'	Heebner	2913'
Shale	507'	Toronto	2929'
Cedar Hills	605'	Lansing-Kansas City	3007'
Shale	655'	Quartz Sand	3282'
Anhydrite	762'	Arbuckle	3297'
Shale	791'	R.T.D.	3321'
Topeka	2634'		

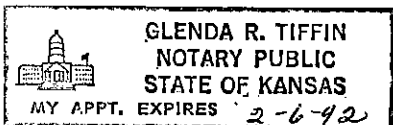
STATE OF KANSAS)
) ss
COUNTY OF RUSSELL)

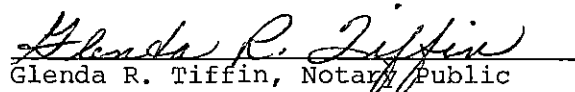
Kyle B. Branum, of Emphasis Oil Operations, states that the above and foregoing is a true and correct log of the above captioned well, to the best of his knowledge.


Kyle B. Branum

Subscribed and sworn to before me on December 20, 1991.

My commission expires: February 6, 1992.




Glenda R. Tiffin, Notary Public