

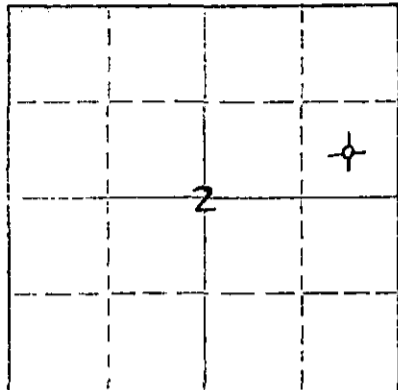
STATE OF KANSAS
STATE CORPORATION COMMISSION

Form CP-4

Give All Information Completely
Make Required Affidavit
Mail or Deliver Report to:
Conservation Division
State Corporation Commission
P. O. Box 17027
Wichita, Kansas 67217
NORTH

WELL PLUGGING RECORD

Hodgeman County, Sec. 2 Twp. 21S Rge. (E) 22W
Location as "NE/CNW/SW" or footage from lines C SE NE
Lease Owner Mack Oil Co.
Lease Name Ewy Well No. 1
Office Address 812 Union Center, Wichita, KS 67202
Character of Well (completed as Oil, Gas or Dry Hole) dry hole
Date well completed 10-22-72 19
Application for plugging filed 10-24-72 19
Application for plugging approved 10-24-72 19
Plugging commenced 10-22-72 19
Plugging completed 10-22-72 19
Reason for abandonment of well or producing formation dry hole



Locate well correctly on above
Section Plat

If a producing well is abandoned, date of last production _____ 19
Was permission obtained from the Conservation Division or its agents before plugging was commenced? yes

Name of Conservation Agent who supervised plugging of this well Edgar J. Eves, Sublette, KS
Producing formation _____ Depth to top _____ Bottom _____ Total Depth of Well 4320 Feet
Show depth and thickness of all water, oil and gas formations.

OIL, GAS OR WATER RECORDS

CASING RECORD

FORMATION	CONTENT	FROM	TO	SIZE	PUT IN	PULLED OUT
				8 5/8"	255'	

Describe in detail the manner in which the well was plugged, indicating where the mud fluid was placed and the method or methods used in introducing it into the hole. If cement or other plugs were used, state the character of same and depth placed, from _____ feet to _____ feet for each plug set.

Plugged w/80 sx. @ 800'
30 sx. @ 250'
15 sx. @ 45'

10-25-72


RECEIVED
STATE CORPORATION COMMISSION
OCT 25 1972
CONSERVATION DIVISION
Wichita, Kansas

Name of Plugging Contractor Thomas Drlg. Co., Inc. (If additional description is necessary, use BACK of this sheet)
Address P. O. Box 400, Duncan, OK 73533

STATE OF Kansas COUNTY OF Sedgwick, ss.
J. Corry Tinsmon (employee of owner) or (owner or operator) of the above-described well, being first duly sworn on oath, says: That I have knowledge of the facts, statements, and matters herein contained and the log of the above-described well as filed, and that the same are true and correct. So help me God.

(Signature) J. Corry Tinsmon
812 Union Center, Wichita, KS 67202
(Address)

Subscribed and sworn to before me this 24th day of October, 1972
Eva Jean Burright, Notary Public.
My commission expires December 1, 1972



MACK OIL COMPANY
Duncan, Oklahoma
73533

DRILLERS WELL LOG

#1 Ewy		C SE NE - Section 2-21S-22W Hodgeman County, Kansas
Commenced R.D.	10-13-72	Elevation: 2165' K.B.; 2158' G.L.
Completed R.D.	10-22-72	Dry & Abandoned
Rotary Total Depth:	4320'	Thomas Drilling Co., Inc.-Contractor

<u>STRATA</u>	<u>DEPTH</u>
Post Rock & Shale	0 - 355
Shale & Shells	355 - 770
Sand	770 - 950
Shale & Sand	950 - 1315
Anhydrite	1315 - 1360
Shale	1360 - 2053
Shale & Lime	2053 - 2333
Lime	2333 - 2845
Shale	2845 - 3120
Lime & Shale	3120 - 3310
Lime	3310 - 3426
Lime & Shale	3426 - 3645
Lime	3645 - 4005
Lime & Chert	4005 - 4105
Lime	4105 - 4320 RTD

RECEIVED
 STATE CORPORATION COMMISSION
 OCT 25 1972
 CONSERVATION DIVISION
 Wichita, Kansas


I hereby certify that the above is a true and correct log of said well as reflected by the daily drilling reports.

MACK OIL CO.

By J. Corry Tinsmon
 J. Corry Tinsmon

Signed and sworn to in my presence
 this 24th day of October, 1972, by
 J. M. Corry Tinsmon, representative of
 Mack Oil Co.....

Eva Jean Burrigh
 Eva Jean Burrigh, Notary Public



My commission expires:
 December 1, 1972