

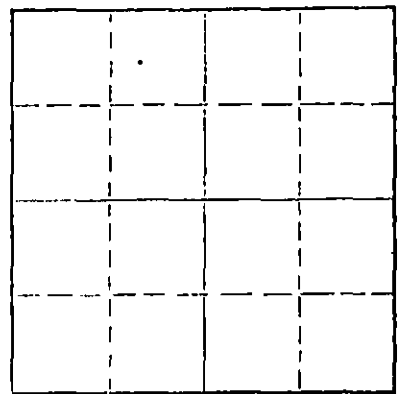
RECEIVED  
STATE CORPORATION COMMISSION  
1974

STATE OF KANSAS  
STATE CORPORATION COMMISSION

CONSERVATION DIVISION  
Wichita, Kansas  
7-1-74

WELL PLUGGING RECORD

Give All Information Completely  
Make Required Affidavit  
Mail or Deliver Report to:  
Conservation Division  
State Corporation Commission  
P. O. Box 17027  
Wichita, Kansas 67217  
NORTH



Locate well correctly on above  
Section Flat

Pawnee County. Sec. 2 Twp. 21 Rge. (E) 16 (W)  
Location as "NE/CNW&SW&" or footage from lines. NW SE SE  
Lease Owner. Braden Deem Inc.  
Lease Name. Blasi Well No. 2  
Office Address. 200 E. First st. Wichita Kansas  
Character of Well (completed as Oil, Gas or Dry Hole) oil  
Date well completed. 1952  
Application for plugging filed. May 7 1974  
Application for plugging approved. May 8 1974  
Plugging commenced. May 24 1974  
Plugging completed. May 27 1974  
Reason for abandonment of well or producing formation. Dry  
If a producing well is abandoned, date of last production. 11 1973  
Was permission obtained from the Conservation Division or its agents before plugging was commenced? Yes

Name of Conservation Agent who supervised plugging of this well. Leo Massey  
Producing formation. Arbuckle Depth to top. 3910 Bottom. 3915 Total Depth of Well. 4416 Feet  
Show depth and thickness of all water, oil and gas formations.

OIL, GAS OR WATER RECORDS CASING RECORD

FORMATION	CONTENT	FROM	TO	SIZE	PUT IN	PULLED OUT
	Surface	0	1023	8 5/8		
		0	3911	5 1/2		2077.37

Describe in detail the manner in which the well was plugged, indicating where the mud fluid was placed and the method or methods used in introducing it into the hole. If cement or other plugs were used, state the character of same and depth placed, from feet to feet for each plug set.


Filled with sand to 3830 ft. dumped 4 sx cement  
Set plug and bridge at 400 ft. filled to top of surface pipe with 5 1/2 yards ready mix cement

(If additional description is necessary, use BACK of this sheet)  
Name of Plugging Contractor. Nichilas Casing Pulling  
Address. Box 373 Geneseo Kansas

STATE OF KANSAS, COUNTY OF RICE, ss.  
George A. Nicholas (employee of owner) or (owner or operator) of the above-described well, being first duly sworn on oath, says: That I have knowledge of the facts, statements, and matters herein contained and the log of the above-described well as filed and that the same are true and correct. So help me God.

(Signature) George A. Nicholas

(Address)



Subscribed and Sworn to before me this 28th day of June, 1974  
September 24, 1974  
Notary Public.

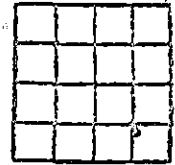
WELL LOG BUREAU—KANSAS GEOLOGICAL SOCIETY  
508 East Murdock, Wichita, Kansas

Company- ALPINE OIL & ROYALTY CO., INC.  
Farm- Blasi No. 3

SEC. 2 T. 21 R. 16W  
NW SE SE

Total Depth. 4378'  
Comm. 11-24-62 Comp. 12-9-62  
Shot or Treated.  
Contractor. Quaker Drlg. Co., Inc.  
Issued. 4-13-63

County Pawnee  
KANSAS



CASING:

8 5/8" 1023' cem w/450 sx.  
5 1/2" 3911' cem w/250 sx.

Elevation. 1983' KB

Production. 123 BOPD & 48% WTR.

Figures Indicate Bottom of Formations.

surface soil	30
river gravel	45
shale	275
shale & shells	405
Dakota sand	590
red bed & shale	960
shale	1014
anhydrite	1034
shale & shells	1735
lime & shale	2055
sandy lime & shale	2180
lime	2260
lime & shale	3632
lime	3740
cherty lime	3760
chert & shale	3795
Simpson shale	3810
shale & lime	3890
cherty lime & shale	3978
lime & shale	4315
sandy lime & shale	4416
Corrected Rotary Total Depth	4378
Total Depth	

RECEIVED  
STATE CORPORATION COMMISSION  
MAY 8 - 1974  
CONSERVATION DIVISION  
Wichita, Kansas

TOPS:	<u>ACTUAL TOP</u>	<u>CORRECTED TOP</u>
Anhydrite	1014	1000
Heebner	3371	3333
Brown Lime	3463	3425
Lansing	3474	3436
Base Kansas City	3718	3680
Viola	3741	3703
Simpson Shale	3795	3757
Arbuckle	3830	3792
Granite Wash	4408	4370