

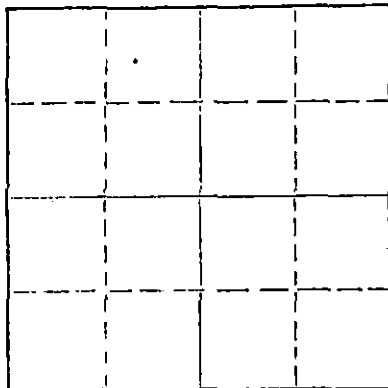
STATE OF KANSAS
STATE CORPORATION COMMISSION

Form CP-4

Give All Information Completely
Make Required Affidavit
Mail or Deliver Report to:
Conservation Division
State Corporation Commission

WELL PLUGGING RECORD

P. O. Box 17027
Wichita, Kansas 67217
NORTH



Locate well correctly on above
Section Plat

Pawnee County, Sec. 2 Twp. 21 Rge. (E) 16 (W)
Location as "NE/CNW&SW&" or footage from lines SE SE SE
Lease Owner Braden Deem Inc.
Lease Name Blasi Well No. 3
Office Address 200 east First Wichita Kansas
Character of Well (completed as Oil, Gas or Dry Hole) Oil
Date well completed _____ 19 51
Application for plugging filed 5 - 7 19 74
Application for plugging approved 5 - 8 19 74
Plugging commenced 5 - 31 19 74
Plugging completed 6 - 6 19 74
Reason for abandonment of well or producing formation Dry

If a producing well is abandoned, date of last production 11 - 13 - 73 19 73
Was permission obtained from the Conservation Division or its agents before plugging was commenced? yes

Name of Conservation Agent who supervised plugging of this well Leo Massey
Producing formation Arbuckle Depth to top 3803 Bottom 3812 Total Depth of Well 3812 Feet
Show depth and thickness of all water, oil and gas formations.

OIL, GAS OR WATER RECORDS

CASING RECORD

FORMATION	CONTENT	FROM	TO	SIZE	PUT IN	PULLED OUT
	Surface	0	984	8 5/8		
		0	3805	5 1/2		3094

Describe in detail the manner in which the well was plugged, indicating where the mud fluid was placed and the method or methods used in introducing it into the hole. If cement or other plugs were used, state the character of same and depth placed, from _____ feet to _____ feet for each plug set.

Filled hole with sand to 3780 Dumped 4 sx. cement

Set plug at 400 ft. to 380 ft. filled to bottom of cellar with 5 1/2 yards of readymix cement

10-10-74

RECEIVED
STATE CORPORATION COMMISSION
JUN 10 1974
CONSERVATION DIVISION
Wichita, Kansas

(If additional description is necessary, use BACK of this sheet)
Name of Plugging Contractor Nicholas Casing Pulling
Address Box 373 Geneseo Kansas 67444


STATE OF _____, COUNTY OF _____, ss.

_____, (employee of owner) or (owner or operator) of the above-described well, being first duly sworn on oath, says: That I have knowledge of the facts, statements, and matters herein contained and the log of the above-described well as filed and that the same are true and correct. So help me God.

(Signature) George A. Nicholas

(Address)

June 19 74
Warren H. Laughlin
Notary Public.



sworn to before me this 7th day of Sept. 24, 1974

15.145.00759-0000


WELL LOG BUREAU—KANSAS GEOLOGICAL SOCIETY
508 East Murdock, Wichita, Kansas

Company- ALPINE OIL & ROYALTY CO., INC.
Farm- Blasi No. 3

SEC. 2 T.21 R.16W
SE SE SE

Total Depth. 3812'
Comm. 12-10-62 Comp. 12-19-62
Shot or Treated.
Contractor. Quaker Drlg. Co., Inc.
Issued. 4-13-63

County Pawnee
KANSAS



CASINO:
8 5/8" 984' cem w/475 sx.
5 1/2" 3805' cem w/100 sx.

Elevation. 1977' KB

Production. 91 BOPD & 6% WTR.

Figures Indicate Bottom of Formations.

surface soil	70
shale	408
sand	525
shale	590
red bed	975
anhydrite	1000
shale & shells	1840
lime & shale	3600
lime	3640
lime & shale	3715
Viola	3770
shale	3772
shale & lime	3812 RTD
Total Depth	

TOPS:	
Anhydrite (sample)	975
Heebner	3339
Brown Lime	3433
Lansing	3444
Base Kansas City	3690
Viola	3712
Simpson	3770
Arbuckle	3803

RECEIVED
STATE CORPORATION COMMISSION
MAY 8 - 1974
CONSERVATION DIVISION
Wichita, Kansas

YOUR COPY