

RECEIVED
STATE CORPORATION COMMISSION

JUN 28 1974

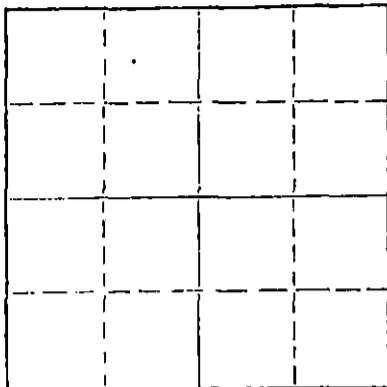
STATE OF KANSAS
STATE CORPORATION COMMISSION

WELL PLUGGING RECORD CONSERVATION DIVISION
Wichita, Kansas

Give All Information Completely
Make Required Affidavit
Mail or Deliver Report to:
Conservation Division
State Corporation Commission

P. O. Box 17027
Wichita, Kansas 67217
NORTH

Pawnee County, Sec 2 Twp. 21 Rge. (E) 16 (W)
Location as "NE/CNW/SW" or footage from lines. NE SE SE
Lease Owner Braden Deem Inc.
Lease Name Blasi Well No. 1
Office Address 200 E. First Wichita Kansas
Character of Well (completed as Oil, Gas or Dry Hole) Oil
Date well completed _____ 19 52
Application for plugging filed May 7 19 74
Application for plugging approved May 8 19 74
Plugging commenced June 20 19 74
Plugging completed June 25 19 74
Reason for abandonment of well or producing formation Dry



Locate well correctly on above
Section Plat

If a producing well is abandoned, date of last production 11 19 73
Was permission obtained from the Conservation Division or its agents before plugging was commenced? Yes

Name of Conservation Agent who supervised plugging of this well Leo Massey
Producing formation Arbuckle Depth to top 3782 Bottom 3785 Total Depth of Well 3785 Feet
Show depth and thickness of all water, oil and gas formations.

OIL, GAS OR WATER RECORDS

CASING RECORD

FORMATION	CONTENT	FROM	TO	SIZE	PUT IN	PULLED OUT
	Surface	0	988	8 5/8		
		0	3782	5 1/2		3100

Describe in detail the manner in which the well was plugged, indicating where the mud fluid was placed and the method or methods used in introducing it into the hole. If cement or other plugs were used, state the character of same and depth placed, from _____ feet to _____ feet for each plug set.

Filled hole with sand to 3750 dumped 4 sx. cement

Plug and bridge at 400 ft. filled to bottom of cellar with 5 1/2 yards of readymix

(If additional description is necessary, use BACK of this sheet)

Name of Plugging Contractor Nicholas Casing Pulling
Address Box 373 Geneseo Kansas


STATE OF KANSAS, COUNTY OF RICE, ss.

George A. Nicholas (employee of owner) or (owner or operator) of the above-described well, being first duly sworn on oath, says: That I have knowledge of the facts, statements, and matters herein contained and the log of the above described well as filed and that the same are true and correct. So help me God.

(Signature) George A. Nicholas

(Address) _____

Subscribed and sworn to before me this 27th day of June, 19 74



Sept. 24, 1974

Warren H. Laughlin
Notary Public.

15-145-00757-0000

WELL LOG BUREAU—KANSAS GEOLOGICAL SOCIETY

508 East Murdock,

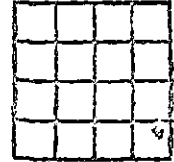
Wichita, Kansas

Company- ALPINE OIL & ROYALTY CO., INC.
Farm- Blasi No. 1

SEC. 2 T. 21 R. 16W
NE SE SE

Total Depth. 3785'
Comm. 11-6-62 Comp. 11-14-62
Shot or Treated.
Contractor. Quaker Drilg. Co., Inc.
Issued. 4-13-63

County Pawnee
KANSAS



Elevation. 1978' KB

Production. 165 BOPD, NW

CASING:

8 5/8" 988' cem w/475 sx.
5 1/2" 3782' cem w/100 sx.

Figures Indicate Bottom of Formations.

shale & sand	150
blue & red shale & shells	415
Dakota sand	525
red bed	575
red bed, shale & sand	925
red bed	980
anhydrite	1010
red & gray shale	1250
shale & salt	1680
lime & shale	3563
lime	3715
cherty shale	3749
shale	3750
shale & lime	3785 RTD
Total Depth	

RECEIVED
STATE CORPORATION COMMISSION

MAY 8 - 1974

CONSERVATION DIVISION
Wichita, Kansas

TOPS:

Anhydrite (Sample)	980
Heebner	3324
Brown Lime	3416
Lansing	3426
Base Kansas City	3670
Viola	3701
Simpson	3750
Arbuckle	3780