

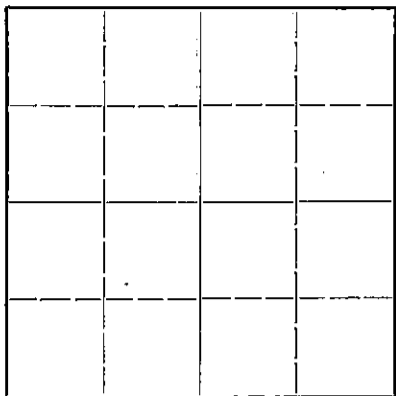
WELL PLUGGING RECORD
OR 15-009-06515-0990
FORMATION PLUGGING RECORD

Give All Information Completely
Make Required Affidavit
Mail or Deliver Report to:
Conservation Division
State Corporation Commission
800 Bittling Building
Wichita, Kansas

Strike out upper line
when reporting plug-
ging of formations.

Barton County, Sec. 8 Twp. 16 Rge. 12 (E) (W)

NORTH



Locate well correctly on above
Section Plat

Location as "NE $\frac{1}{4}$ NW $\frac{1}{4}$ SW $\frac{1}{4}$ " or footage from lines. NE NW NW
Lease Owner. The Phil-Han Oil Company
Lease Name. Staudinger "C" Well No. 2
Office Address. 1407 Union National Bank Bldg., Wichita, Kansas
Character of Well (completed as Oil, Gas or Dry Hole). Dry hole
Date well completed. January 14, 1948 19
Application for plugging filed. " 19
Application for plugging approved. " 19
Plugging commenced. " 19
Plugging completed. " 19
Reason for abandonment of well or producing formation. dry hole
If a producing well is abandoned, date of last production. 19
Was permission obtained from the Conservation Division or its agents before plugging was com-
menced? Yes

Name of Conservation Agent who supervised plugging of this well. Kerr
Producing formation. Depth to top. Bottom. Total Depth of Well. 3334 Feet
Show depth and thickness of all water, oil and gas formations.

OIL, GAS OR WATER RECORDS

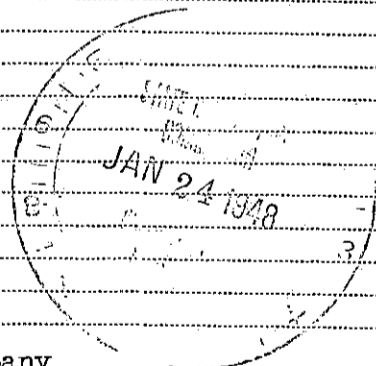
CASING RECORD

Formation	Content	From	To	Size	Put In	Pulled Out
				8 5/8"	531'	none

Describe in detail the manner in which the well was plugged, indicating where the mud fluid was placed and the method or methods used in introducing it into the hole. If cement or other plugs were used, state the character of same and depth placed, from _____ feet to _____ feet for each plug set.

Filled with heavy mud from 3334' to 200', bridged hole and put in 15 sacks cement. Bridged hole at 30', put in 4 sacks cement.

ewo
01-24-48



(If additional description is necessary, use BACK of this sheet)

Correspondence regarding this well should be addressed to. The Phil-Han Oil Company
Address. 1407 Union National Bank Bldg., Wichita, Kansas

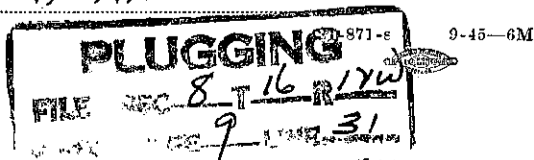
STATE OF KANSAS, COUNTY OF SEDGWICK, ss.
Perry R. Hanson (employee of owner) or (owner or operator) of the above-described well,
being first duly sworn on oath, says: That I have knowledge of the facts, statements, and matters herein contained and the log of the above-described well as filed and that the same are true and correct. So help me God.

(Signature) *Perry R. Hanson*

SUBSCRIBED AND SWORN to before me this 20th day of January, 1948

(Address) *Walter A. Steenberg*
Notary Public.

My commission expires October 4, 1949.



DRILLER'S LOG

STAUDINGER #2 "C"
The Phil-Han Oil Company

NE NW NW Sec. 8-16-12W
Barton County, Kansas

Comm: 1-4-48
Comp: 1-14-48

Production - D & A

soil, sand & shale	320
shale & shells	518
red bed	803
annhydrite	830
shale	1010
shale & shells	1050
salt	1170
shale & shells	1480
lime & shale	1600
lime	1930
lime & shale	2325
shale & shells	2380
lime & shale	2700
lime	2760
lime & shale	2850
lime	3200
lime (hard)	3245
lime & conglomerate	3334

T.D.

CASING RECORD:

531' of 8 5/8" Surface casing
cemented with 225 sacks.

STATE OF KANSAS)
) SS
SEDGWICK COUNTY)

We hereby affirm that the above and foregoing is a true and correct copy of the log of the #2 STAUDINGER "C", located in the NE NW NW Section 8-16-12W, Barton County, Kansas.

THE PHIL-HAN OIL COMPANY

By


Kerry R. Hansen

Subscribed and sworn to before me, this 20th day of January, 1948.

Walter A. Stenberg

Notary public

My com. expires Oct. 4, 1949.



PLUGGING
FILE SEC 8 T 16R 12W
BOOK PAGE 7 LINE 31