

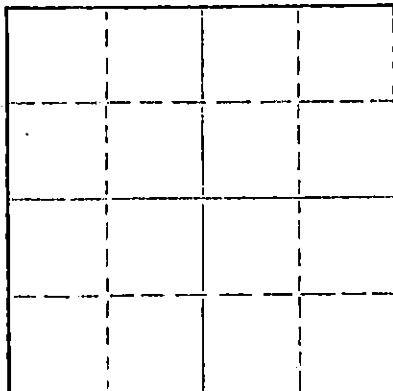
STATE OF KANSAS
STATE CORPORATION COMMISSION

Give All Information Completely
Make Required Affidavit
Mail or Deliver Report to:
Conservation Division
State Corporation Commission
212 No. Market
Wichita, Kansas

WELL PLUGGING RECORD

15-009-30875-0001
Form CP-4

NORTH



Locate well correctly on above
Section Plat

Barton County, Sec. 8 Twp. 12 Rge. 12 (E) 12 (W)
Location as "NE/CNWKSWK" or footage from lines NW SW NE
Lease Owner Specter Pipe & Supply, Inc.
Lease Name Bushnell Well No. B2
Office Address Russell, Kansas
Character of Well (completed as Oil, Gas or Dry Hole) oil
Date well completed 11-16-51 19
Application for plugging filed Aug. 12, 1972 19
Application for plugging approved Aug. 14, 1972 19
Plugging commenced 8-15 19 72
Plugging completed 8-22 19 72
Reason for abandonment of well or producing formation failure to produce profitably

If a producing well is abandoned, date of last production 19
Was permission obtained from the Conservation Division or its agents before plugging was commenced? yes

Name of Conservation Agent who supervised plugging of this well Don Trvan
Producing formation Quartzite Depth to top 3292 Bottom Total Depth of Well 3293 Feet
Show depth and thickness of all water, oil and gas formations.

OIL, GAS OR WATER RECORDS

CASING RECORD

FORMATION	CONTENT	FROM	TO	SIZE IN	PUT IN	PULLED OUT
				8 5/8" OD	595 ft.	none
				2 3/4	48 ft.	none
				5 1/2" OD	3282	2500 ft.

Describe in detail the manner in which the well was plugged, indicating where the mud fluid was placed and the method or methods used in introducing it into the hole. If cement or other plugs were used, state the character of same and depth placed, from feet to feet for each plug set.

Plug back to 3050 feet
Dumped 5 sacks cement
Pumped 15 sacks mud
Pumped 100 sacks cement

RECEIVED
STATE CORPORATION COMMISSION
AUG 30 1972
08-30-72
CONSERVATION DIVISION
Wichita, Kansas


(If additional description is necessary, use BACK of this sheet)
Name of Plugging Contractor Lynch Casing Pulling Co.
Address Rt. 2 Great Bend, Kansas 67530

STATE OF Kansas, COUNTY OF Russell, ss.
Specter Pipe & Supply, Inc. (employee of owner) or (owner or operator) of the above-described well, being first duly sworn on oath, says: That I have knowledge of the facts, statements, and matters herein contained and the log of the above-described well as filed and that the same are true and correct. So help me God.

(Signature) [Signature]
Russell, Kansas (Address)

Subscribed and sworn to before me this 29th day of August, 1972

Fred Weigel, Jr.
Notary Public.



WELL LOG BUREAU—KANSAS GEOLOGICAL SOCIETY
508 East Murdock, Wichita, Kansas

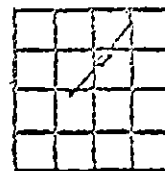
COPY

Company- NORTHERN ORDNANCE
Farm- Bushnoll "B" No. 2

SEC. 8 T. 16 R. 12W
NW SW NE

Total Depth. 3293
Comm. 10-28-51 Comp. 11-16-51
Shot or Treated.
Contractor.
Issued. 3-7-53

County Barton
KANSAS



CASING:
12 3/4" 48' com. w/75 sx
8 5/8" 595' com. w/160 sx

Elevation. 1881 DF

Production. Dry

Figures indicate Bottom of Formations.

surface clay	40
surface clay	71
sand, shale, shells	245
shale, shells	340
sand, shale	480
shale	750
red bed, shale	805
anhydrite	830
shale, shells,	
red bed	1427
shale, shells	1578
shale, lime	1690
shale, sandy lime	1760
shale, sand	1890
lime	1985
shale	2455
shale, lime	2738
lime	2742
lime, shale	2760
lime, shale brks	2815
lime	3000
shale	3035
shale, lime	3052
lime	3137
break in K.C. lime	3145
lime	3293
Total Depth	

Scout Tops:
Topeka 2898
Lansing 3052

RECEIVED
STATE CORPORATION COMMISSION
AUG 14 1972
CONSERVATION DIVISION
Wichita, Kansas