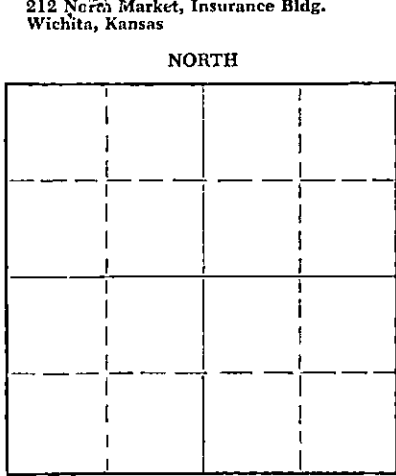


Give All Information Completely
Make Required Affidavit
Mail or Deliver Report to:
Conservation Division
State Corporation Commission
212 North Market, Insurance Bldg.
Wichita, Kansas

WELL PLUGGING RECORD



Locate well correctly on above Section Plat

Pawnee County, Sec. 22 Twp. 21 Rge. (E) 16 (W)
Location as "NE/CNW/SW" or footage from lines NW NW NW
Lease Owner Renfro Drilling Co.
Lease Name Wood Well No. 1
Office Address 316 Insurance Bldg., Wichita, Kansas
Character of Well (completed as Oil, Gas or Dry Hole) Dry Hole
Date well completed August 10 19 59
Application for plugging filed August 10 19 59
Application for plugging approved August 10 19 59
Plugging commenced August 10 19 59
Plugging completed August 10 19 59
Reason for abandonment of well or producing formation Dry Hole

If a producing well is abandoned, date of last production 19
Was permission obtained from the Conservation Division or its agents before plugging was commenced? Yes

Name of Conservation Agent who supervised plugging of this well Frank Broadfoot, St. John, Kansas
Producing formation _____ Depth to top _____ Bottom _____ Total Depth of Well 3900 Feet
Show depth and thickness of all water, oil and gas formations.


OIL, GAS OR WATER RECORDS

CASING RECORD

FORMATION	CONTENT	FROM	TO	SIZE	PUT IN	PULLED OUT
				8-5/8"	980'	None

Describe in detail the manner in which the well was plugged, indicating where the mud fluid was placed and the method or methods used in introducing it into the hole. If cement or other plugs were used, state the character of same and depth placed, from _____ feet to _____ feet for each plug set.

Filled with heavy mud from 3900' up to 300'.
Set Plug #1 at 300'. Mixed 20 sacks cement with 1/4 sack hulls. Filled with mud from 240' up to 35'. Set Plug #2 at 35'. Mixed 10 sacks cement and 1/4 sack hulls.



(If additional description is necessary, use BACK of this sheet)

Name of Plugging Contractor Renfro Drilling Co.
Address 316 Insurance Bldg., Wichita, Kansas


STATE OF KANSAS, COUNTY OF SEDGWICK, ss.
Henry D. Ficken (employee of owner) or ~~owner or operator~~ of the above-described well, being first duly sworn on oath, says: That I have knowledge of the facts, statements, and matters herein contained and the log of the above-described well as filed and that the same are true and correct. So help me God.

(Signature) Henry D. Ficken
316 Insurance Bldg., Wichita, Kansas
(Address)

SUBSCRIBED AND SWORN TO before me this 12th day of August, 19 59

My commission expires June 1, 1960

Lorraine Shellcott
Notary Public.



Renfro Drilling Co., Wood #1
 NW NW NW Sec. 22-21S-16W
 Pawnee County, Kansas

Commenced - July 28, 1959
 Completed - August 10, 1959
 Casing - 980' of 8-5/8" w/450 sax cement
 Elevation - 1988 KB

DRILLERS LOG

0 - 980	Surface
980 - 1340	Shale, lime and red bed
1340 - 1690	Shale and lime
1690 - 1910	Lime and shale
1910 - 2220	Lime, shale and chert
2220 - 2320	Lime and shale
2320 - 2444	Lime
2444 - 2680	Lime and shale
2680 - 2850	Shale
2850 - 2880	Lime
2880 - 2949	Lime
2949 - 3030	Lime
3030 - 3108	Lime and shale
3108 - 3188	Lime
3188 - 3257	Lime
3257 - 3337	Lime
3337 - 3447	Lime and shale
3447 - 3484	Lime
3484 - 3520	Lime
3520 - 3606	Lime
3606 - 3648	Lime
3648 - 3688	Lime
3688 - 3747	Lime
3747 - 3797	Lime
3797 - 3830	Lime and sand
3830 - 3855	Lime and sand
3855 - 3883	Lime
3883 - 3900	Lime
3900 -	Rotary Total Depth
	D&A

RECEIVED
 COMMISSIONER
 AUG 13 1959
 CONSERVATION DIVISION
 Wichita, Kansas

STATE OF KANSAS)
) SS
 SEDGWICK COUNTY)

I, the undersigned, being duly sworn on oath, state that the above Drillers Log is true and correct to the best of my knowledge and belief and according to the records of this office.

RENFRO DRILLING CO.

By Henry W. Jackson

Subscribed and sworn to before me this 12th day of August, 1959.

Norma Shillcutt
 Notary Public

My commission expires June 1, 1960.

PLUGGING
 FILE SEC. 22-21-16W R. 14W
 BOOK PAGE 60 LINE 24